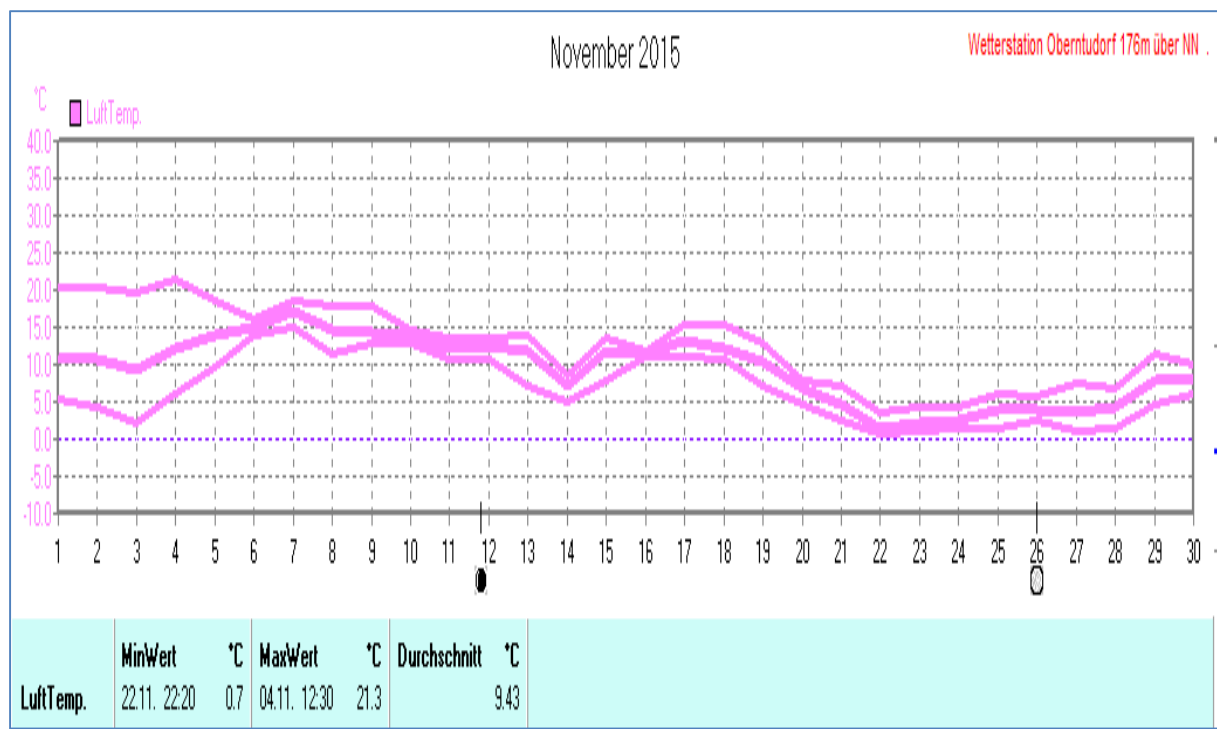
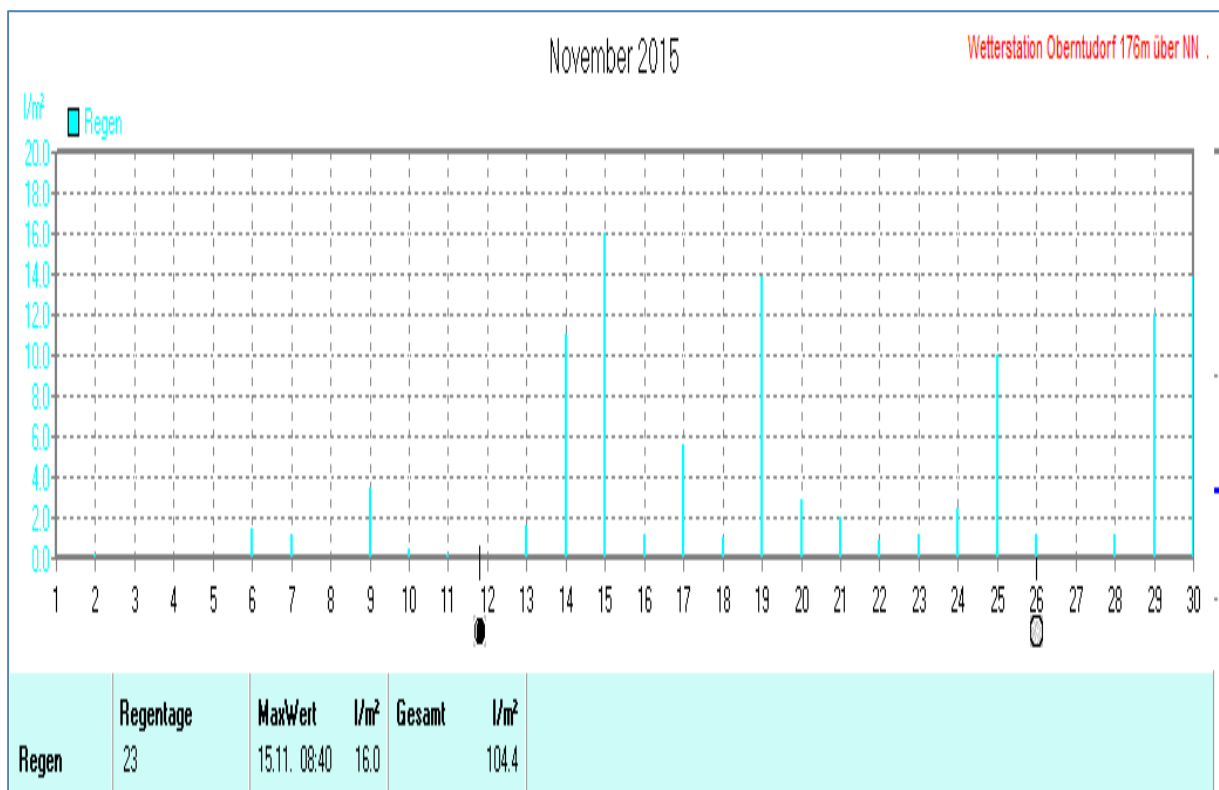
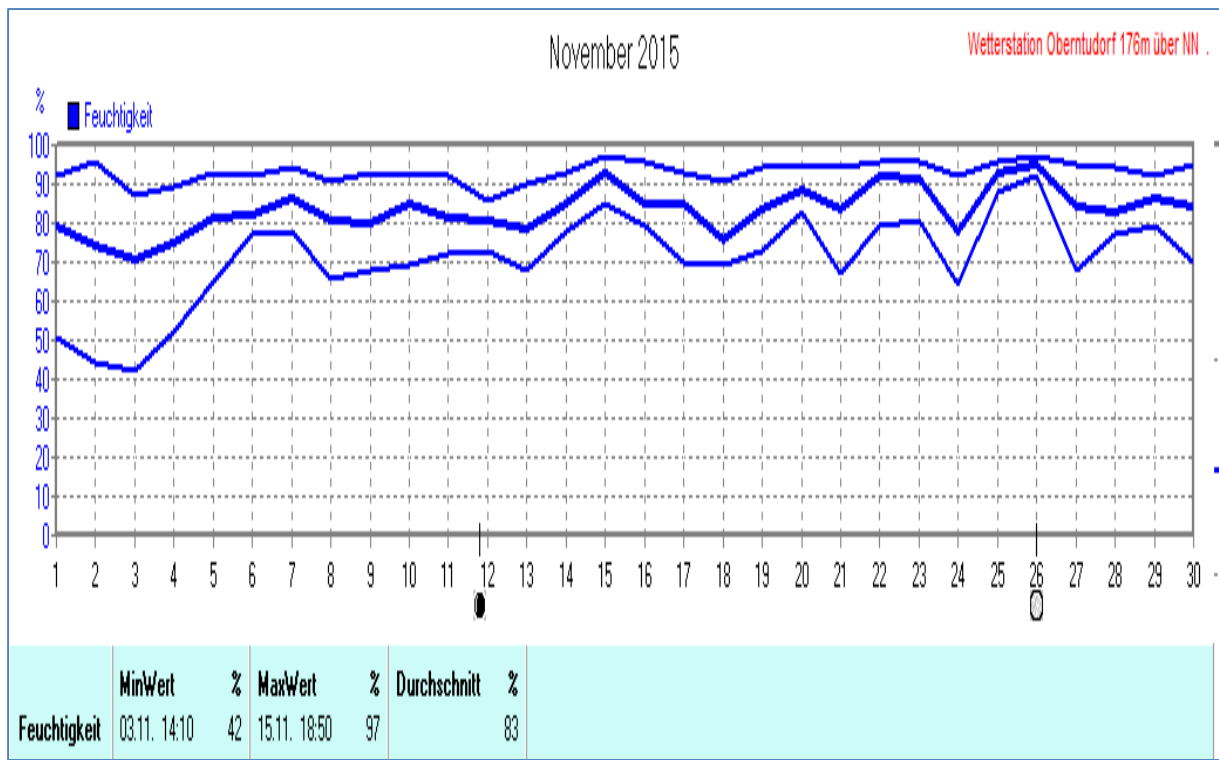
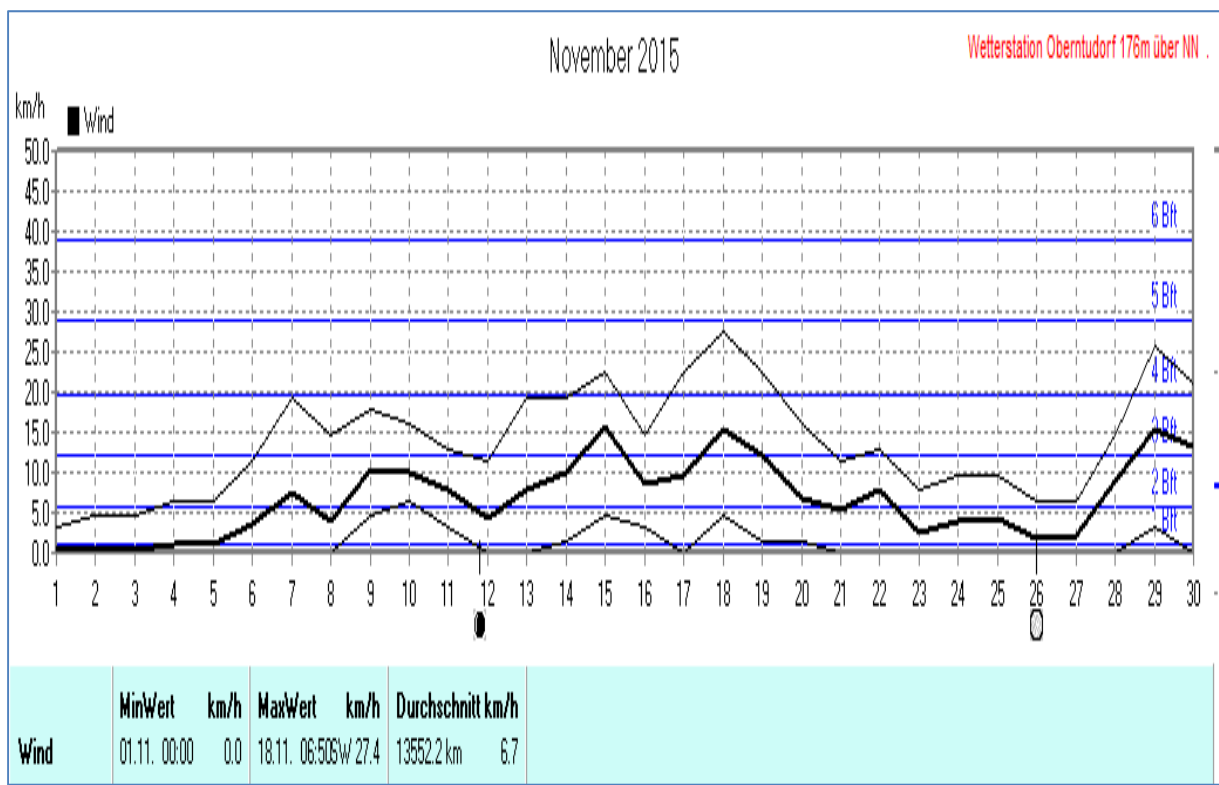
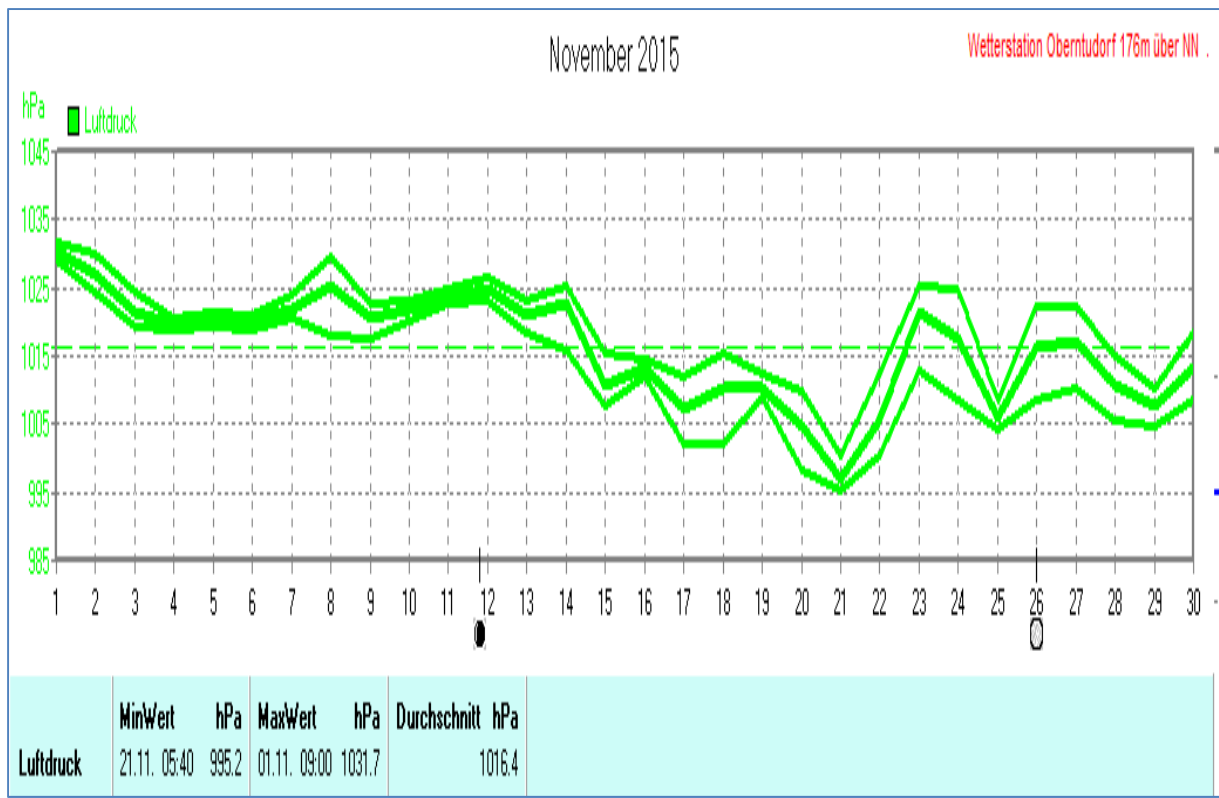


## Wettertabelle und Grafiken November 2015 Station Oberntudorf

<u>Wetterdaten November 2015 Station Oberntudorf</u>							
Meßgröße	Minimum	Zeit	Datum	Maximum	Zeit	Datum	Durchschnitt
Lufttemperatur	0,7 °C	22:20	22.11.2015	21,3 °C	12:30	04.11.2015	9,4 °C
Bodentemp.	0,0 °C	19:50	23.11.2015	23,3 °C	10:50	04.11.2015	8,5 °C
Luftfeuchtigkeit	42 %	14:10	03.11.2015	97 %	18:50	15.11.2015	83 %
Luftdruck	995,2 hPa	05:40	21.11.2015	1031,7 hPa	09:00	01.11.2015	1016,4 hPa
Wind km/h				27,4 km/h	06:50	18.11.2015	6,7 km/h
Wind °				W-SW	06:50	18.11.2015	W-SW
Regenmenge				16,0 l/m <sup>2</sup>	08:40	15.11.2015	#104,400 l/m <sup>2</sup>
Evapotransp.							#22,752 l/m <sup>2</sup>
Solar				442 W/m <sup>2</sup>	12:30	04.11.2015	34 W/m <sup>2</sup>
Sonne h				7:30 h	16:40	02.11.2015	#53:40 h

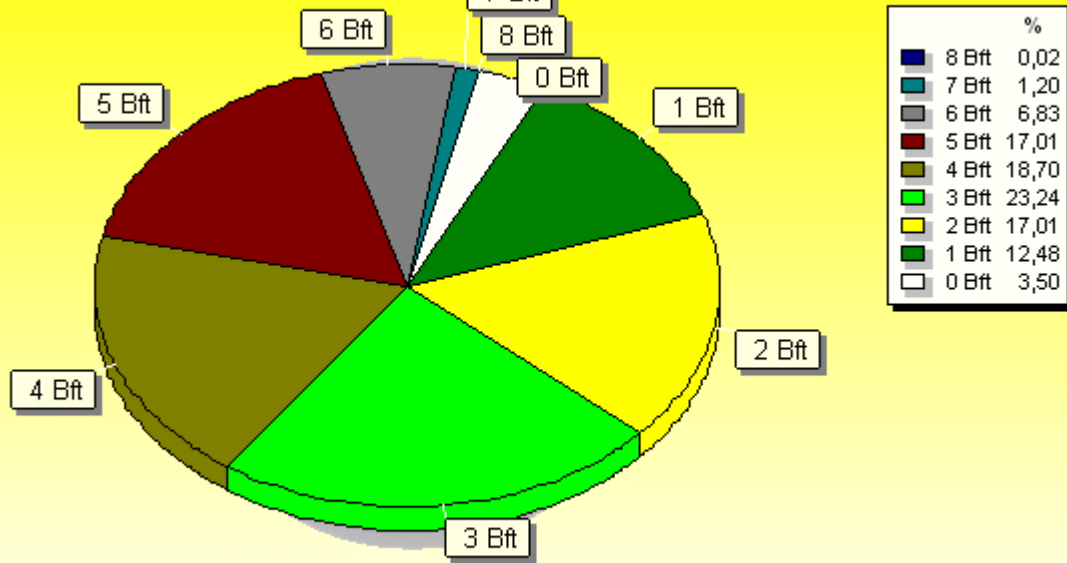






### Windböen: Verteilung Windstärke November 2015

33154 Salzkotten-Oberntudorf, NRW

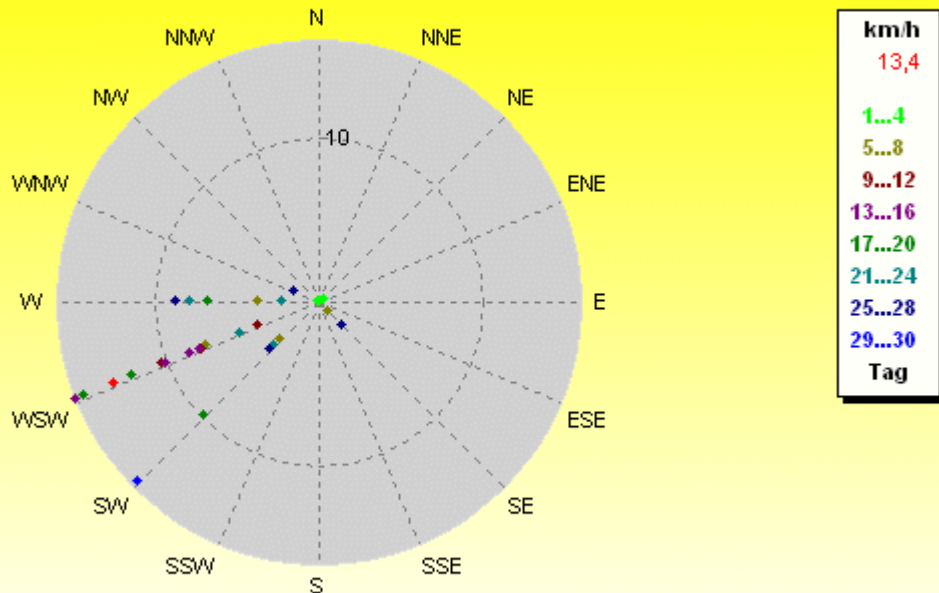


4320 Werte - Ø 18,8km/h - Max. 66,0km/h = Windböen - 13552.2 km

© WzWin32 - Wetterstation Oberntudorf 116m über NN . - © 1999-2015 Jürgen Pinger - Davis VantagePro2Plus

### Verteilung Windrichtung/Windgeschwindigkeit November 2015

33154 Salzkotten-Oberntudorf, NRW



30 Werte - Ø 6,7km/h - Max. 27,4km/h - 13552.2 km

© WzWin32 - Wetterstation Oberntudorf 116m über NN . - © 1999-2015 Jürgen Pinger - Davis VantagePro2Plus

