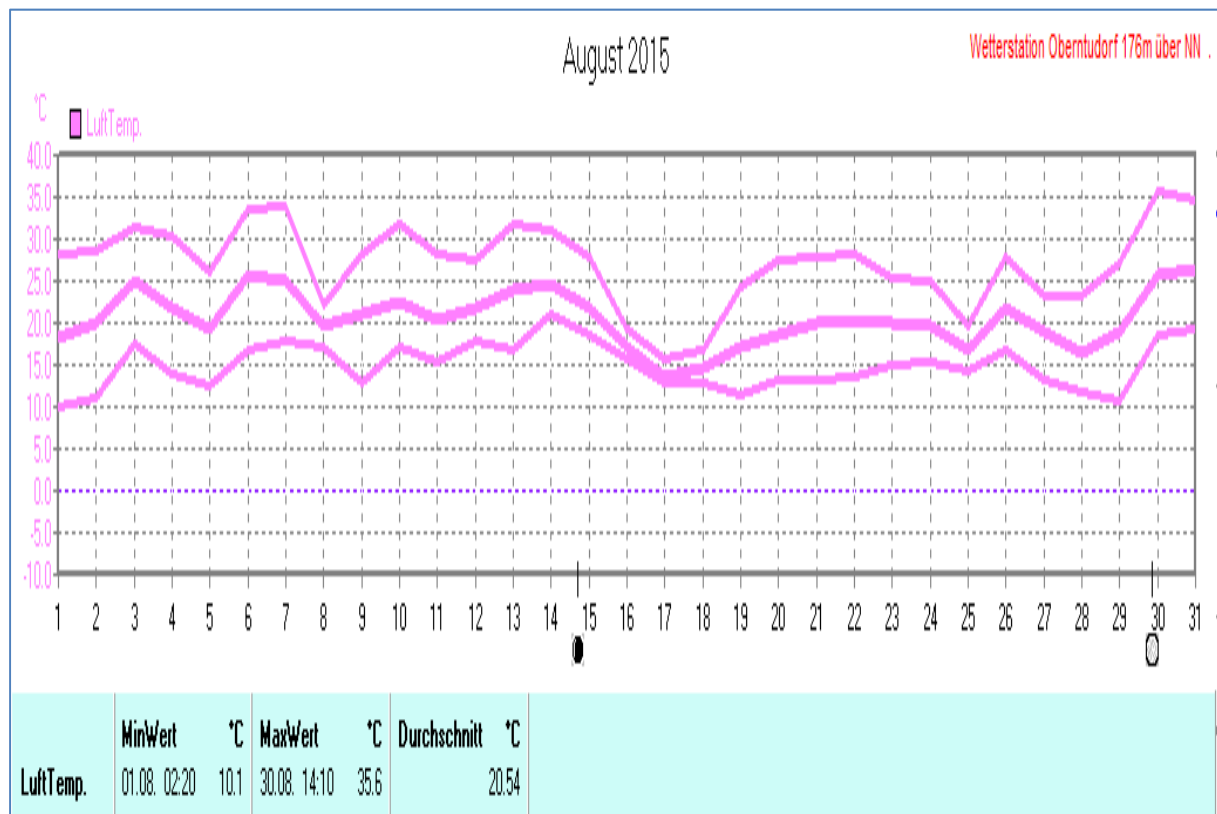
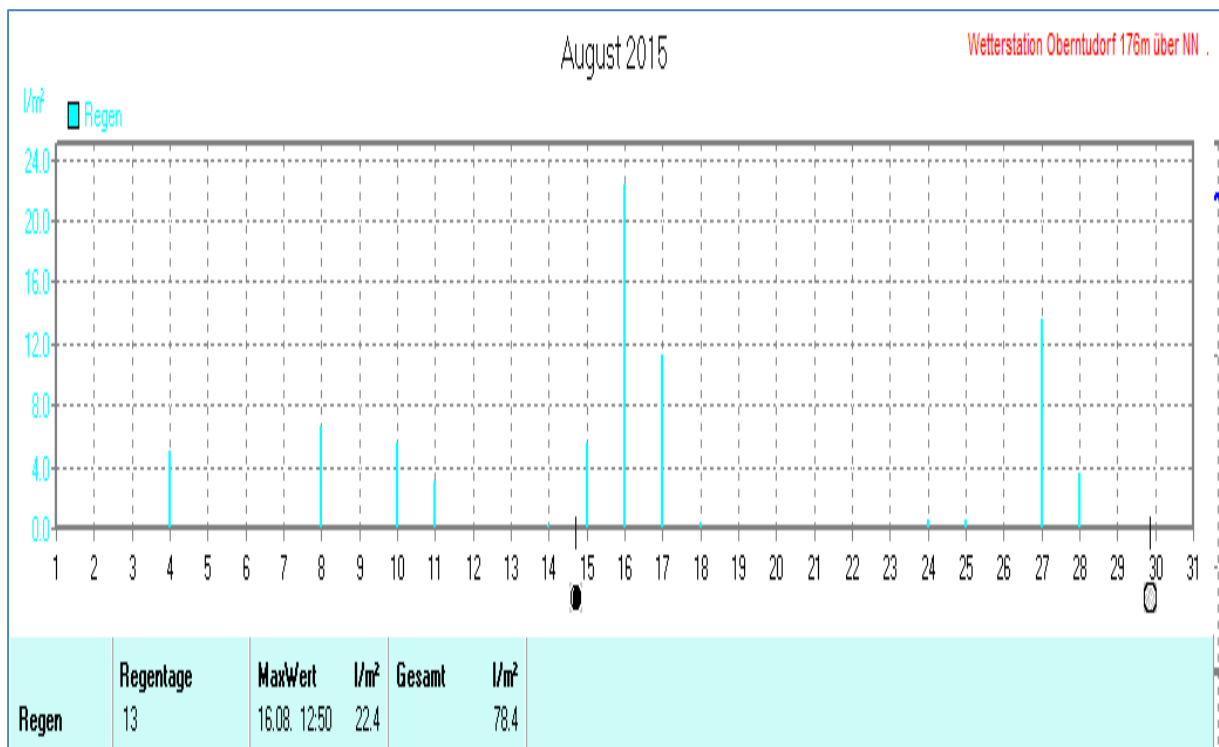
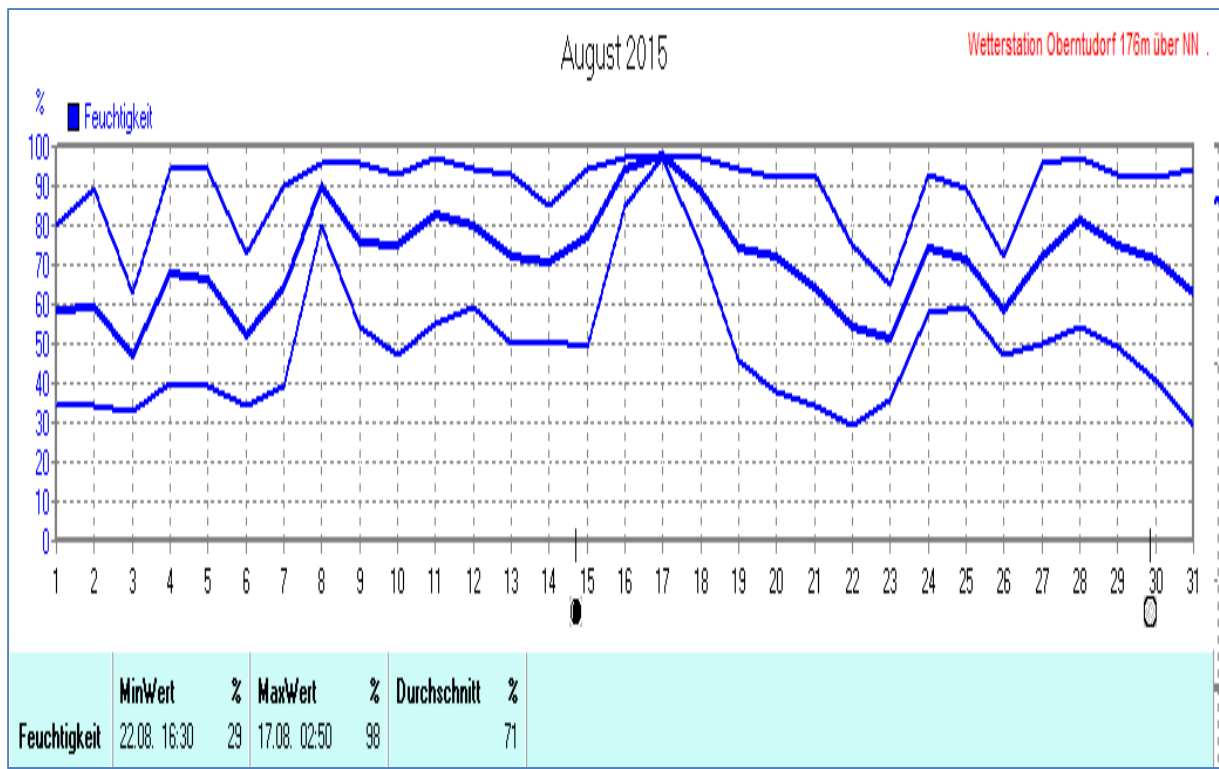
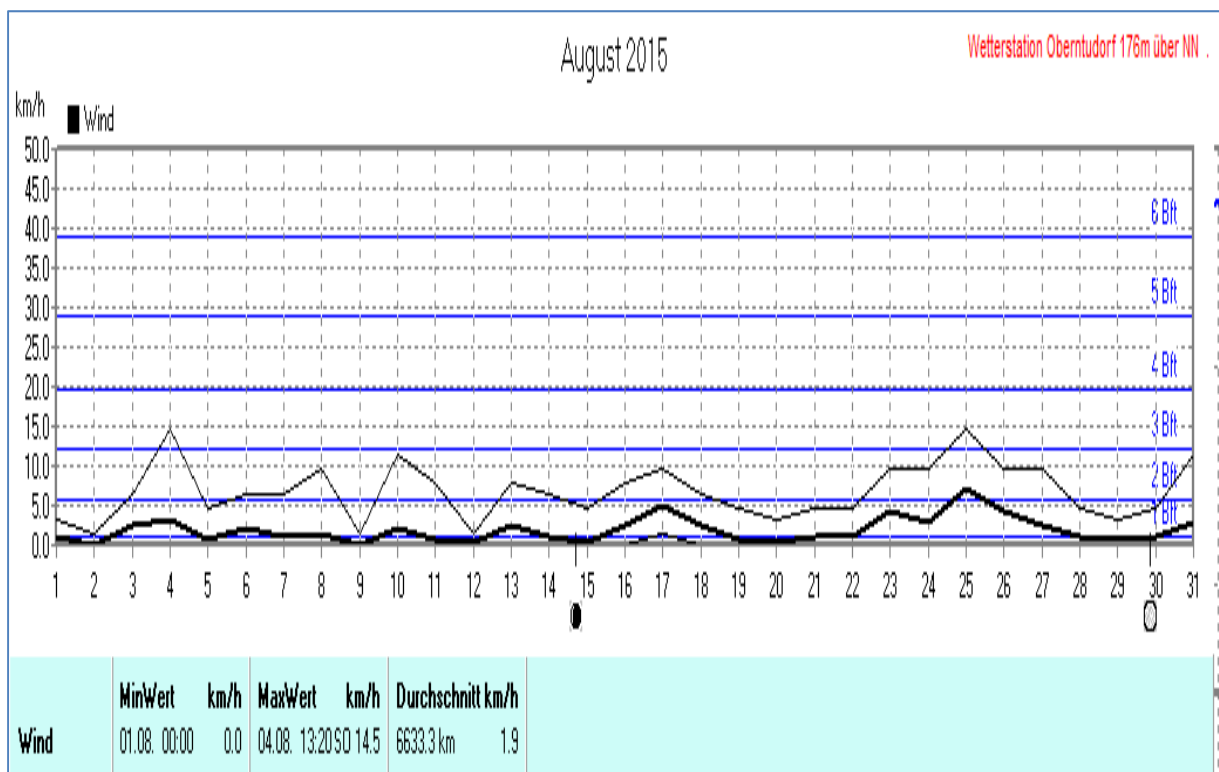
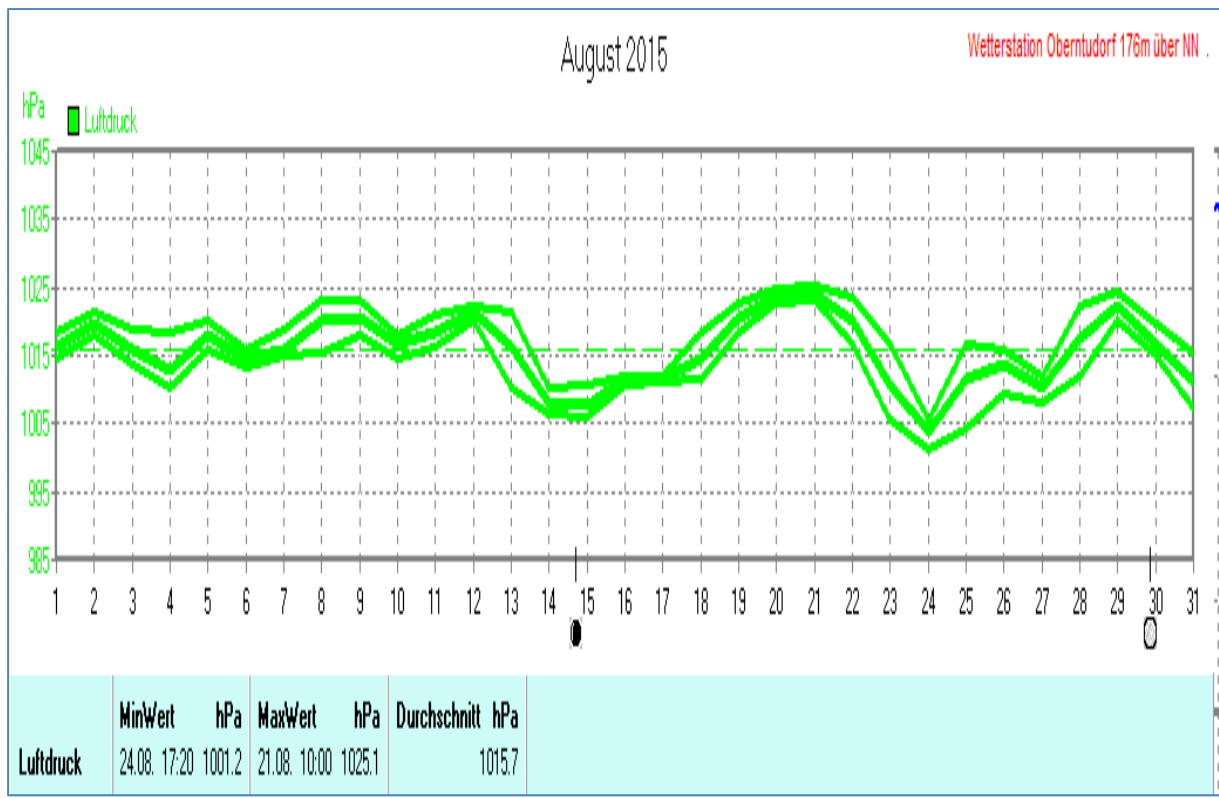


## Wettertabelle und Grafiken August 2015 Station Oberntudorf

<b>Wetterdaten August 2015 Station Oberntudorf</b>							
Meßgröße	Minimum	Zeit	Datum	Maximum	Zeit	Datum	Durchschnitt
Lufttemp.	10,1 °C	02:20	01.08.2015	35,6 °C	14:10	30.08.2015	20,5 °C
Bodentemp.	10,6 °C	01:00	01.08.2015	33,3 °C	17:10	06.08.2015	19,3 °C
Luftfeuchte	29 %	16:30	22.08.2015	98 %	02:50	17.08.2015	71 %
Luftdruck	1001,2 hPa	17:20	24.08.2015	1025,1 hPa	10:00	21.08.2015	1015,7 hPa
Wind km/h				14,5 km/h	13:20	04.08.2015	1,9 km/h
Wind °				SO	13:20	04.08.2015	O-SO
Regen l/m <sup>2</sup>				22,4 l/m <sup>2</sup>	12:50	16.08.2015	#78,400 l/m <sup>2</sup>
Evapotransp.							#125,535 l/m <sup>2</sup>
Sonne h				13:10 h	21:00	02.08.2015	#239:30 h

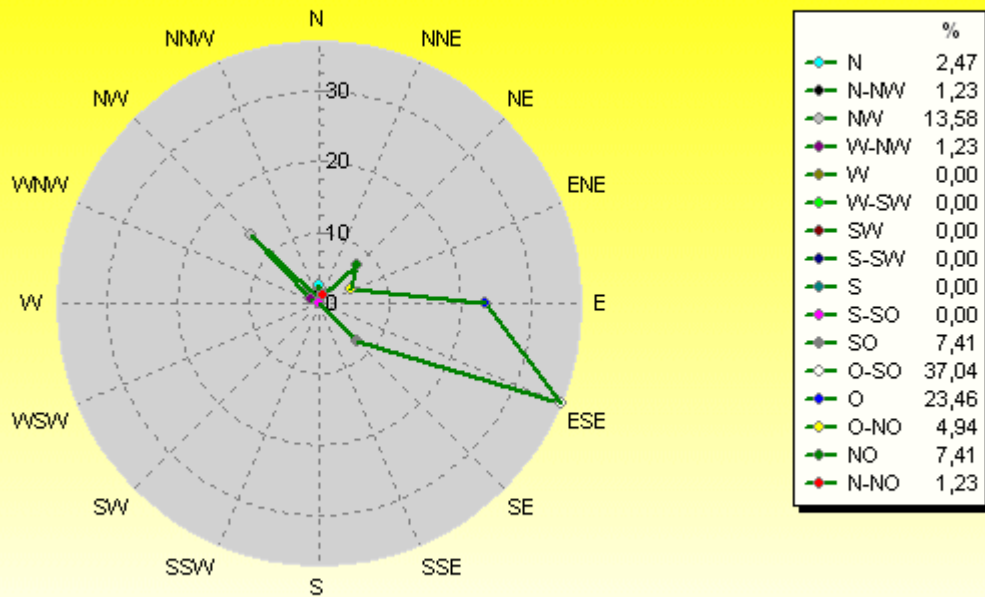






### Verteilung Windrichtung August 2015

33154 Salzkotten-Oberntudorf, NRW

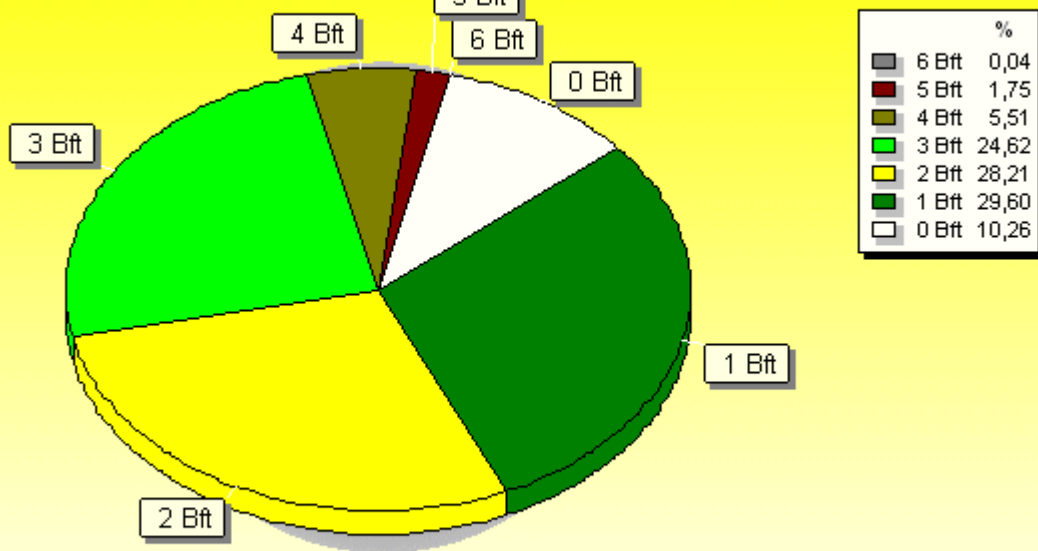


81 / 208 Werte -> 72,0% Windstille - Ø 0,4km/h - Max. 19,3km/h = Windböen - 251.2 km

© WzWin32 - Wetterstation Oberntudorf 116m über NN - © 1999-2015 Jürgen Pinger - Davis VantagePro2Plus

### Windböen: Verteilung Windstärke August 2015

33154 Salzkotten-Oberntudorf, NRW



4463 Werte - Ø 8,9km/h - Max. 40,2km/h = Windböen - 6633.3 km

© WzWin32 - Wetterstation Oberntudorf 116m über NN - © 1999-2015 Jürgen Pinger - Davis VantagePro2Plus

