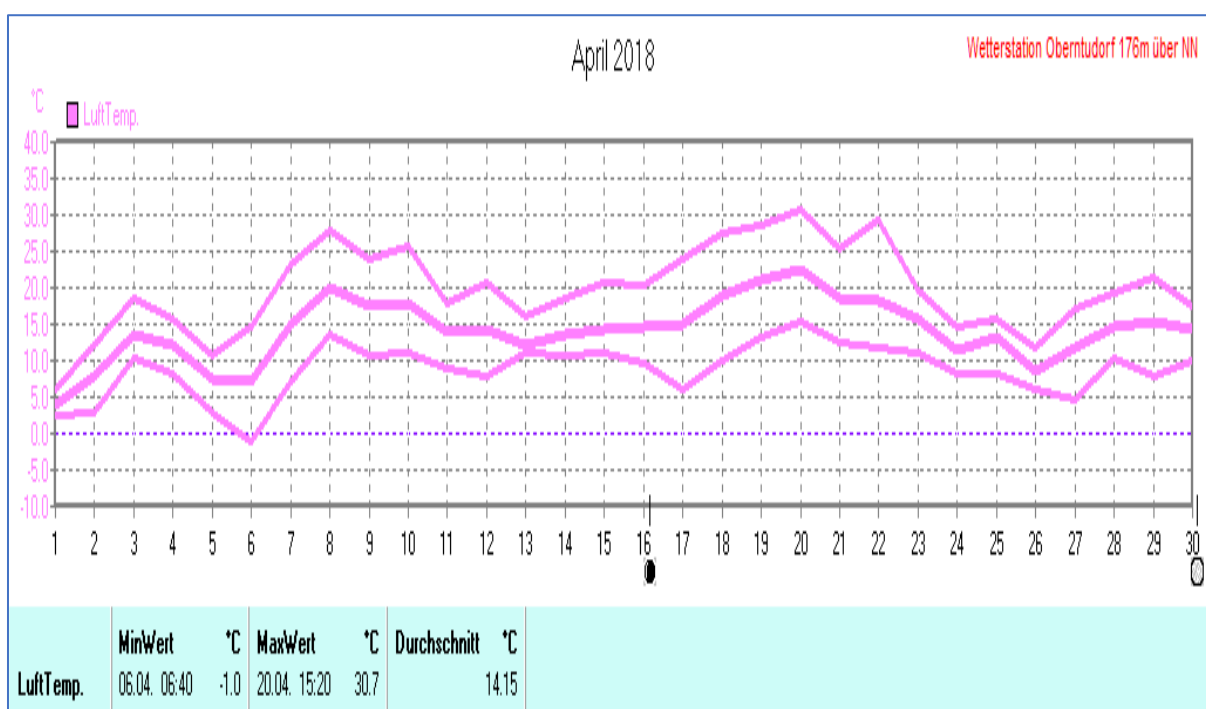
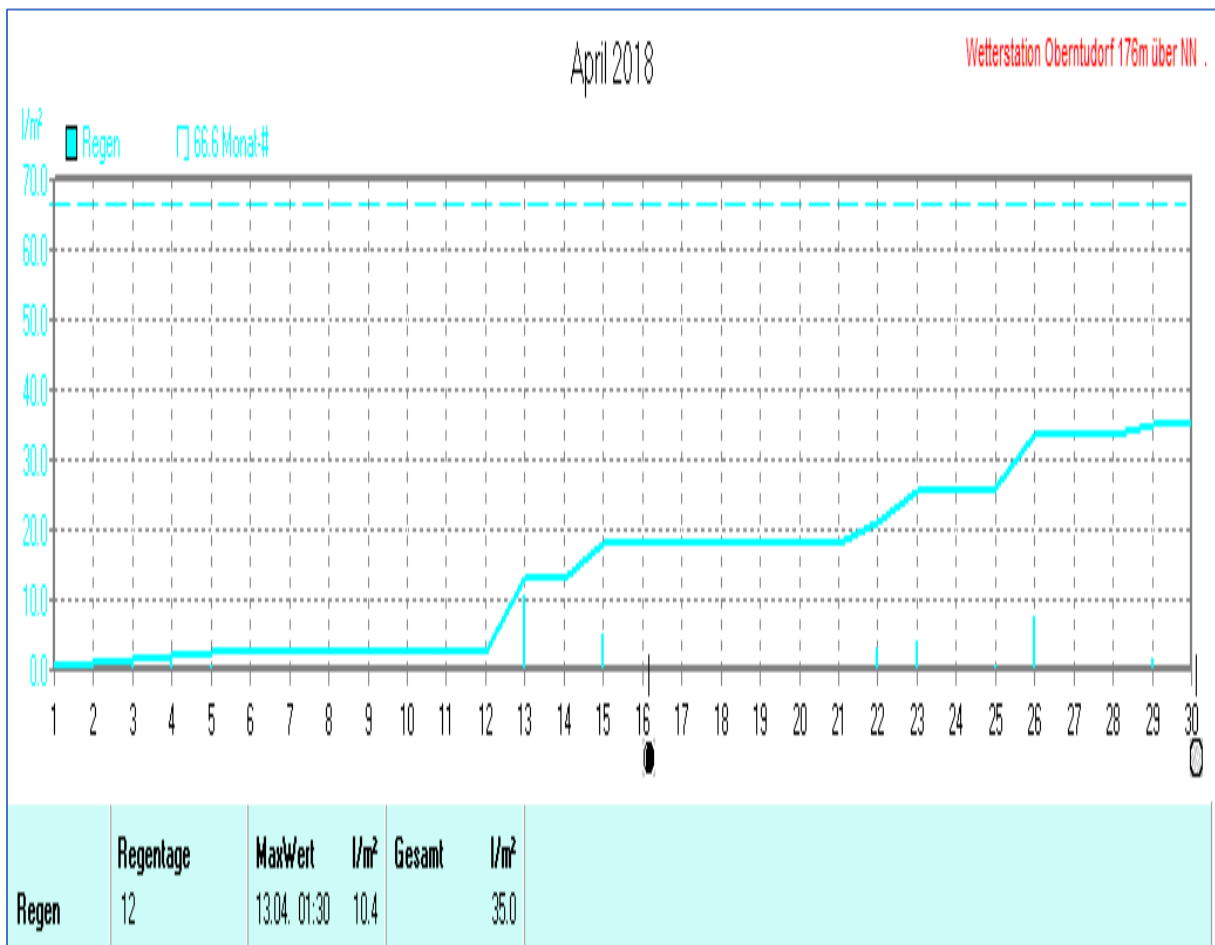
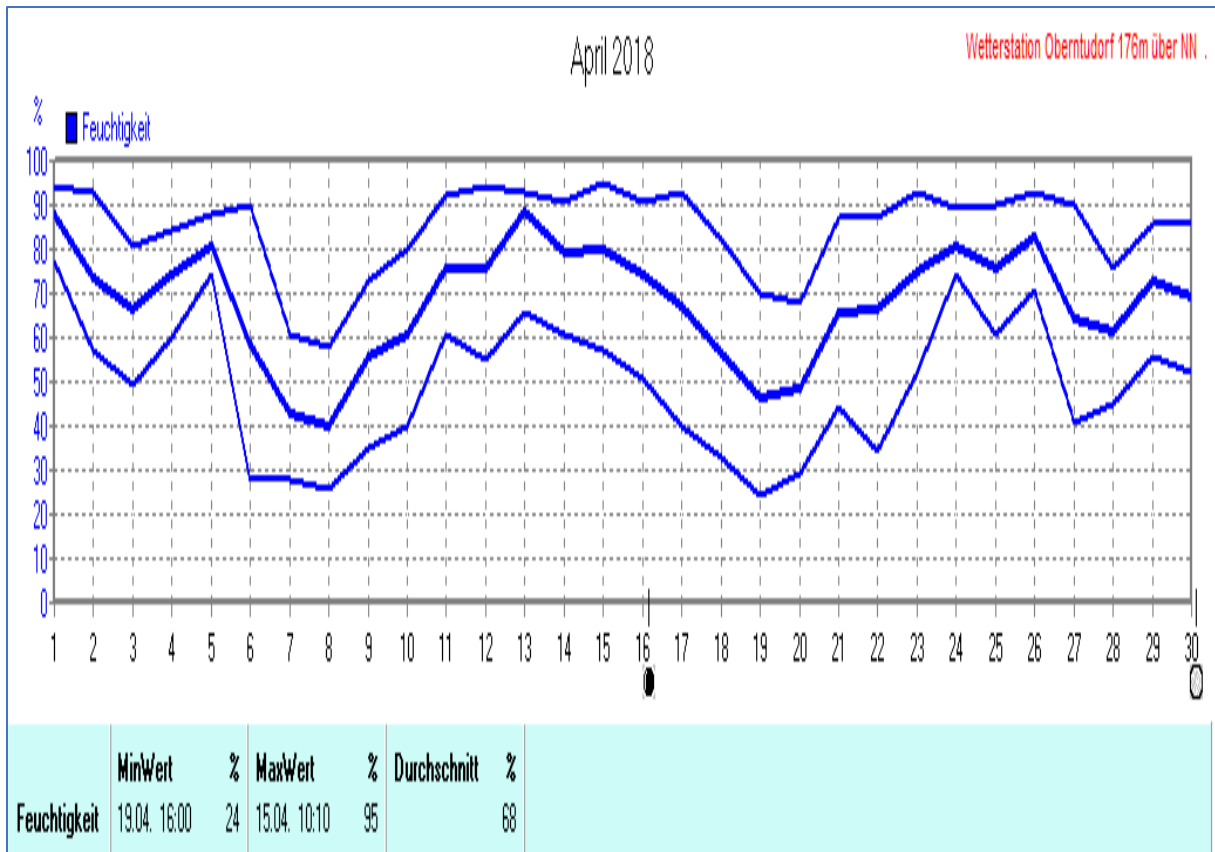
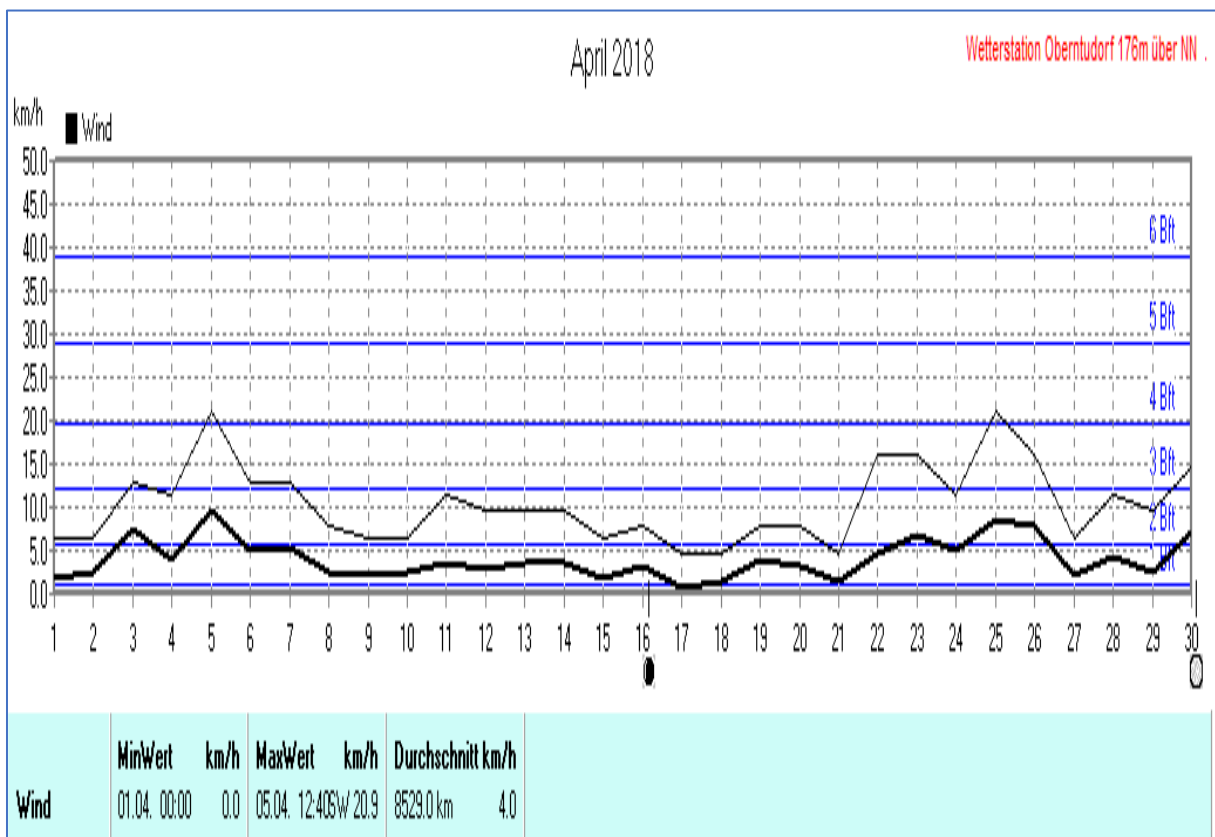
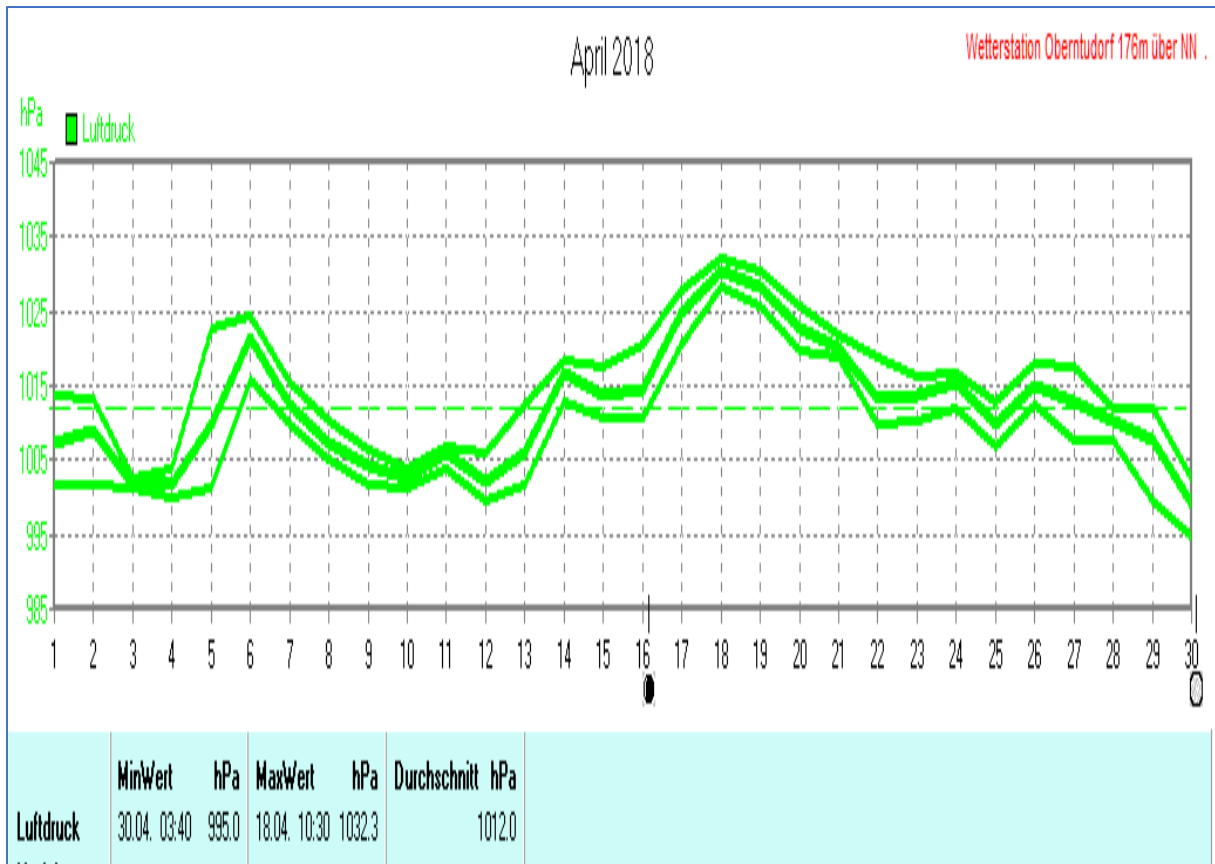


## Wettertabelle und Grafiken April 2018

<u>Wetterdaten April 2018 Station Oberntudorf</u>							
Meßgröße	Minimum	Zeit	Datum	Maximum	Zeit	Datum	Durchschnitt
Lufttemp.	-1,0 °C	06:40	06.04.2018	30,7 °C	15:20	20.04.2018	14,1 °C
Bodentemp.	-1,1 °C	06:20	06.04.2018	37,2 °C	11:20	08.04.2018	13,5 °C
Luftfeuchte	24 %	16:00	19.04.2018	95 %	10:10	15.04.2018	68 %
Luftdruck	995,0 hPa	03:40	30.04.2018	1032,3 hPa	10:30	18.04.2018	1012,0 hPa
Wind km/h				20,9 km/h	12:40	05.04.2018	4,0 km/h
Wind °				W-SW	12:40	05.04.2018	O-SO
Regen l/m <sup>2</sup>				10,4 l/m <sup>2</sup>	01:30	13.04.2018	#35,000 l/m <sup>2</sup>
Evapotransp.							#99,009 l/m <sup>2</sup>
Solar				933 W/m <sup>2</sup>	11:30	28.04.2018	172 W/m <sup>2</sup>
Sonne h				12:10 h	20:30	27.04.2018	#209:40 h

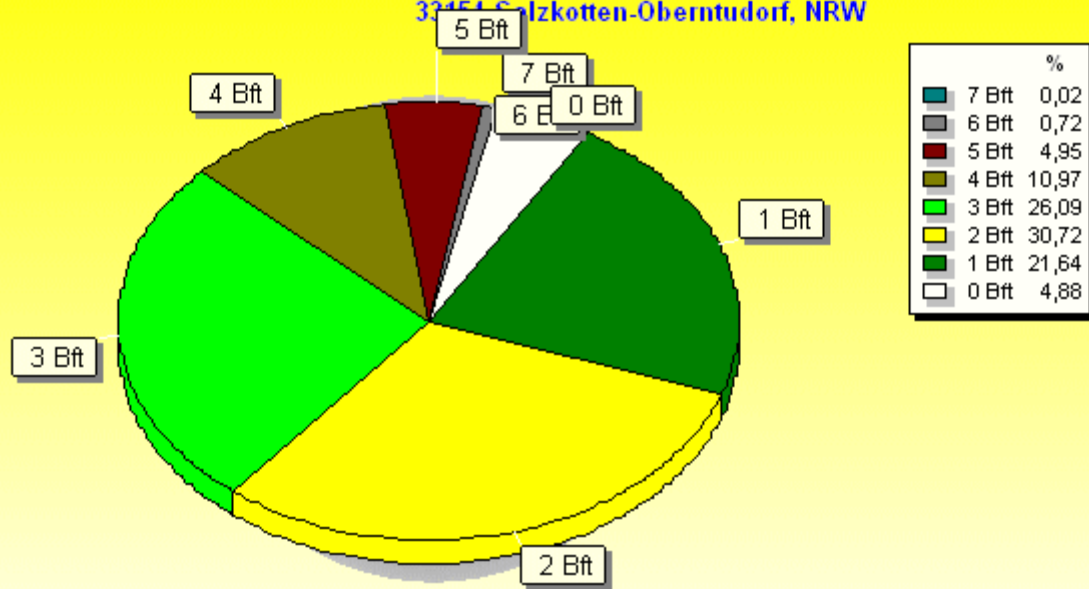






### Windböen: Verteilung Windstärke April 2018

33154 Salzkotten-Oberntudorf, NRW

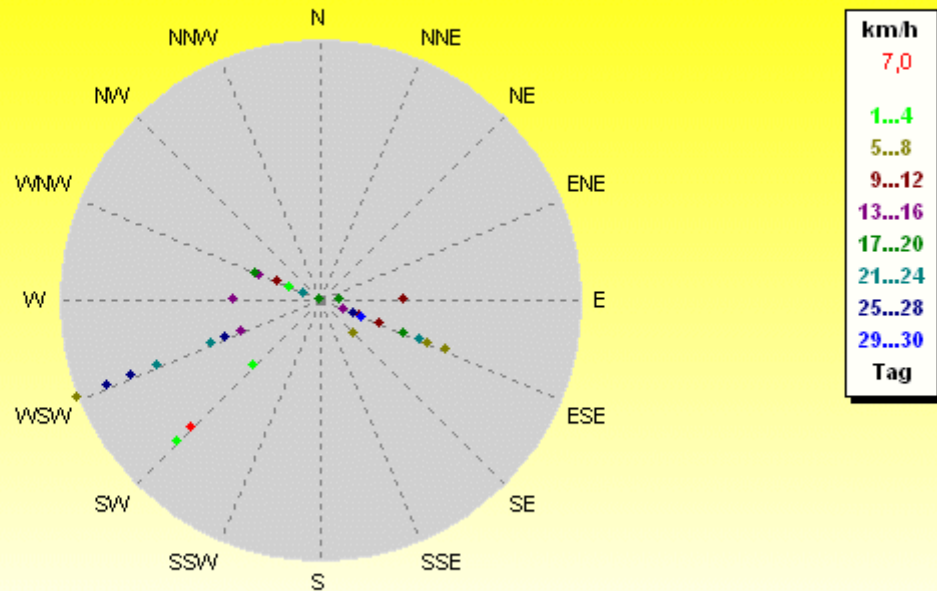


4320 Werte - Ø 11,8km/h - Max. 49,9km/h = Windböen - 8529.0 km

© WzWin32 - Wetterstation Oberntudorf 116m über NN . - © 1999-2018 Jürgen Pinger - Davis VantagePro2Plus

### Verteilung Windrichtung/Windgeschwindigkeit April 2018

33154 Salzkotten-Oberntudorf, NRW



30 Werte - Ø 4,0km/h - Max. 20,9km/h - 8529.0 km

© WzWin32 - Wetterstation Oberntudorf 116m über NN . - © 1999-2018 Jürgen Pinger - Davis VantagePro2Plus

