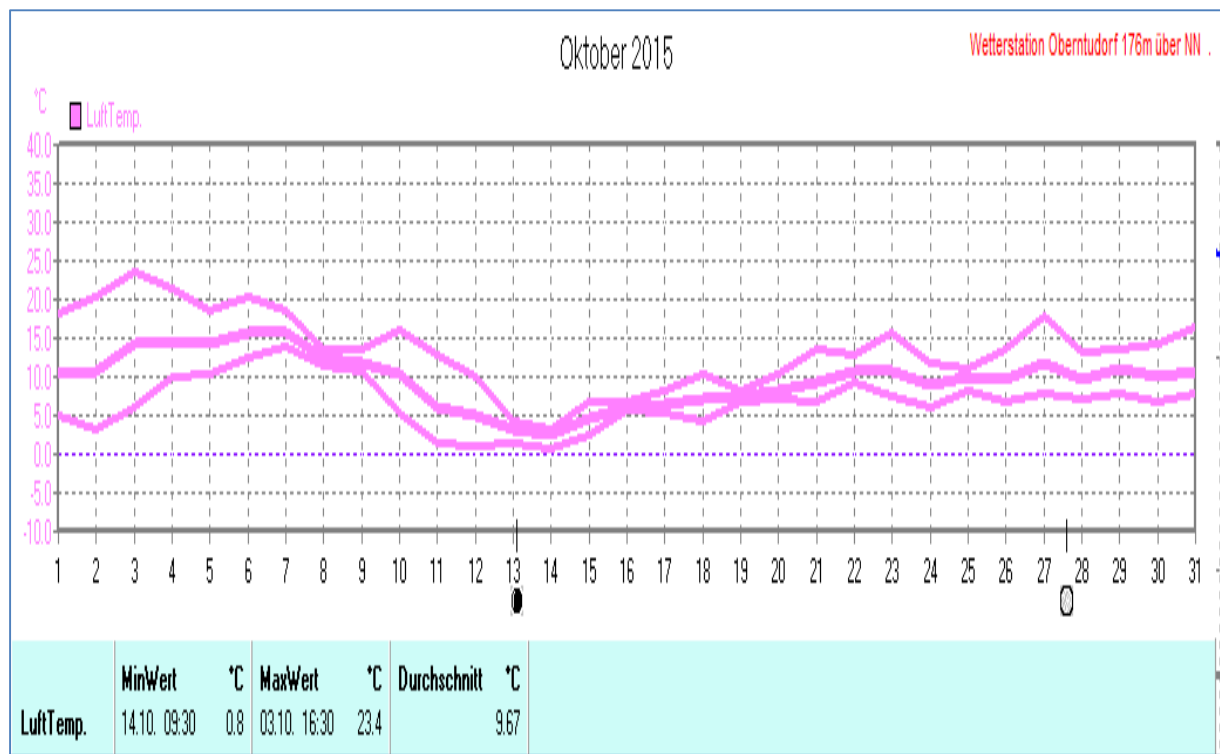
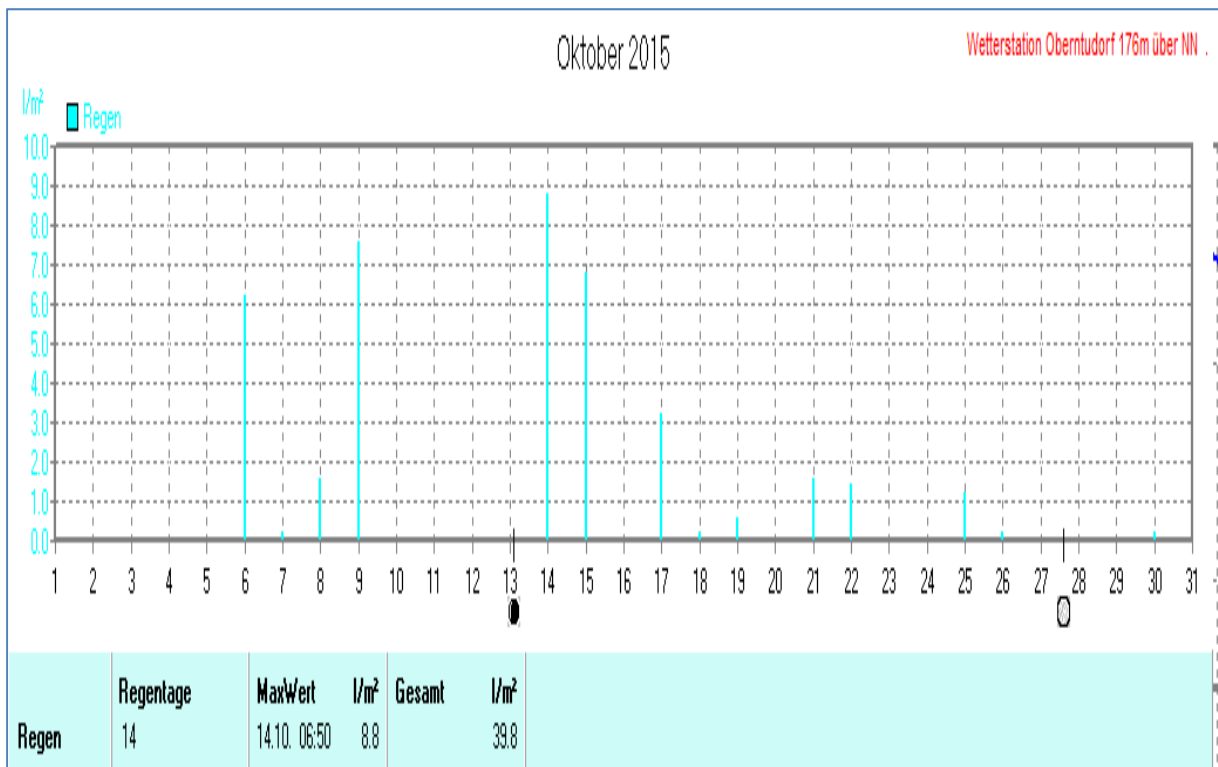
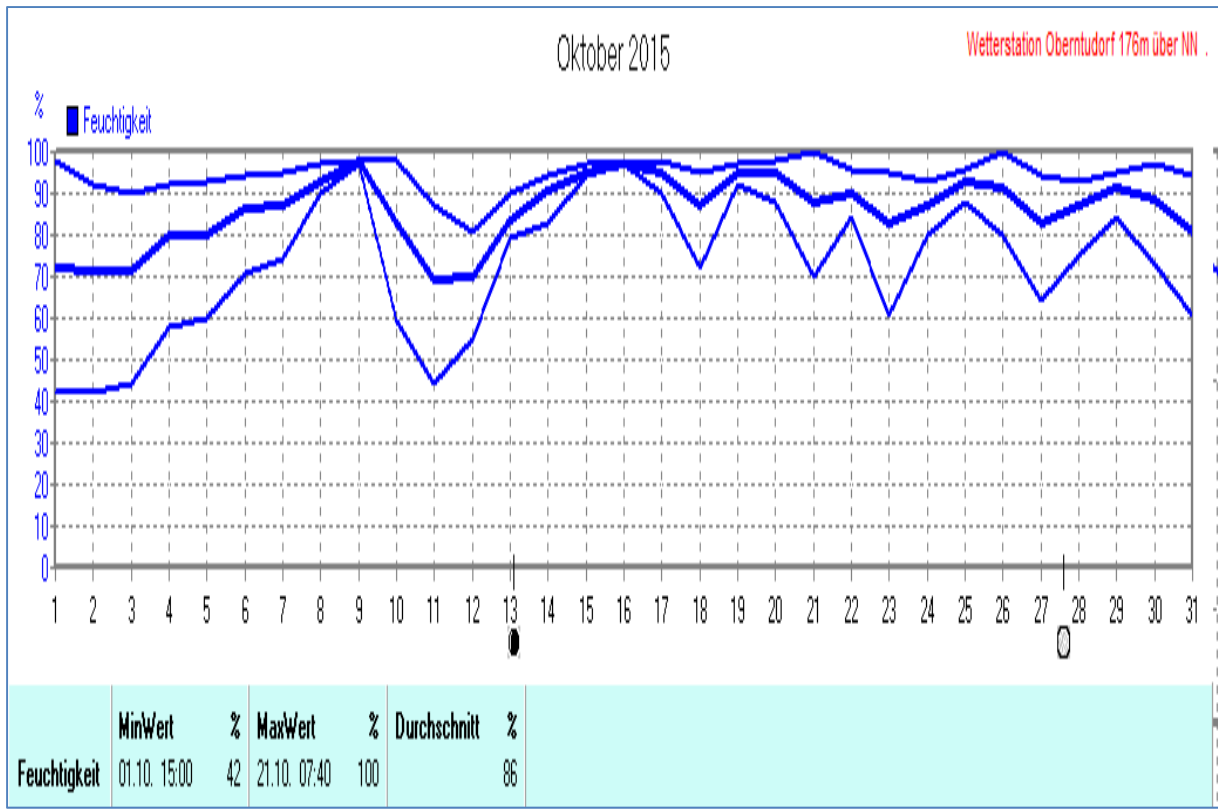
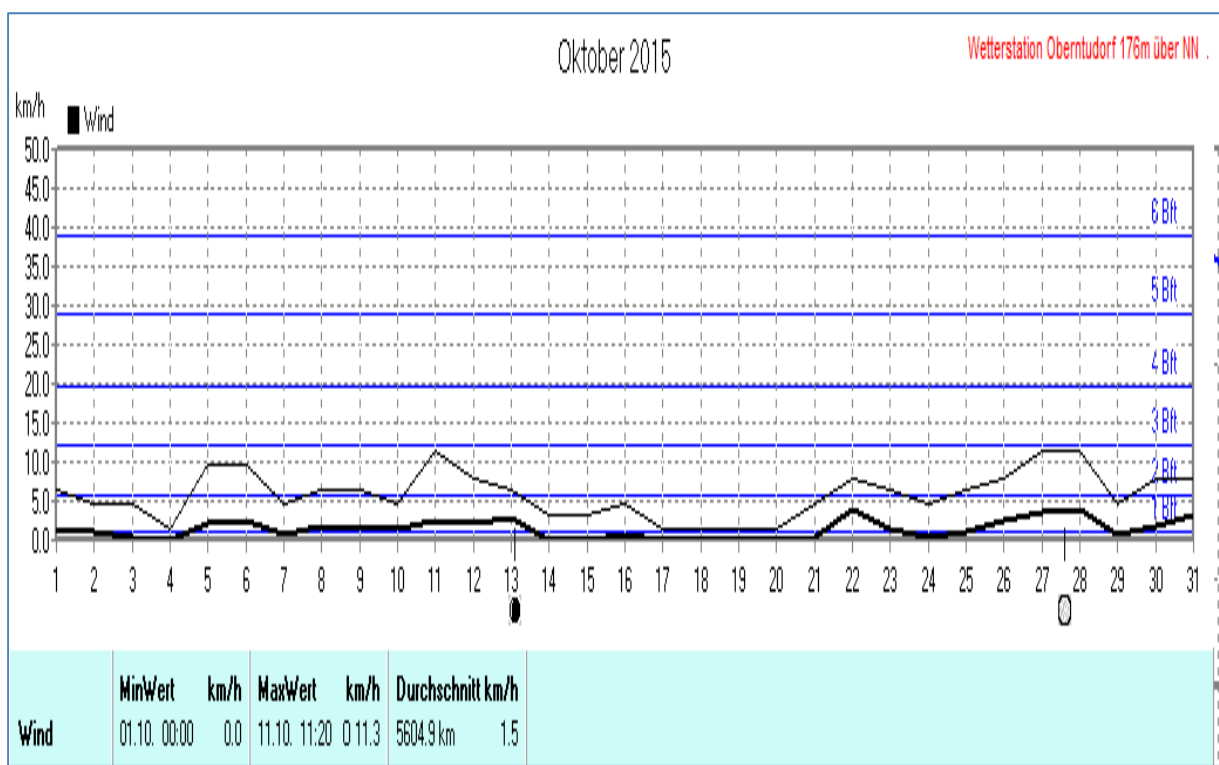
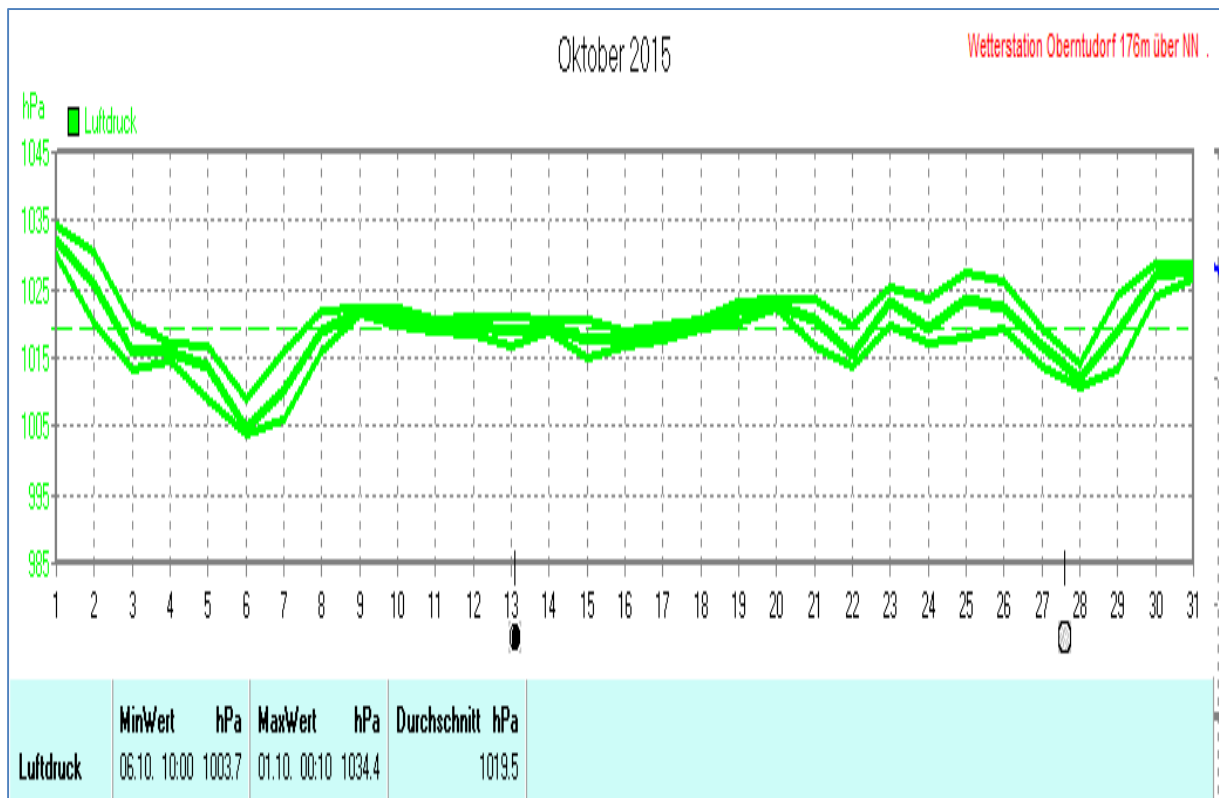


## Wettertabelle und Grafiken Oktober 2015 Station Oberntudorf

Wetterdaten Oktober 2015 Station Oberntudorf							
Meßgröße	Minimum	Zeit	Datum	Maximum	Zeit	Datum	Durchschnitt
Lufttemp.	0,8 °C	09:30	14.10.2015	23,4 °C	16:30	03.10.2015	9,7 °C
Bodentemp.	0,0 °C	08:00	14.10.2015	18,9 °C	15:50	06.10.2015	9,0 °C
Luftfeuchte	42 %	15:00	01.10.2015	100 %	07:40	21.10.2015	86 %
Luftdruck	1003,7 hPa	10:00	06.10.2015	1034,4 hPa	00:10	01.10.2015	1019,5 hPa
Wind km/h				11,3 km/h	11:20	11.10.2015	1,5 km/h
Wind °				O	11:20	11.10.2015	O-SO
Windböen				32,2 km/h	12:50	11.10.2015	7,5 km/h
Regen l/m²				8,8 l/m²	06:50	14.10.2015	#39,800 l/m²
Evapotransp.							#28,121 l/m²
Sonne h				8:50 h	18:50	02.10.2015	#102:30 h

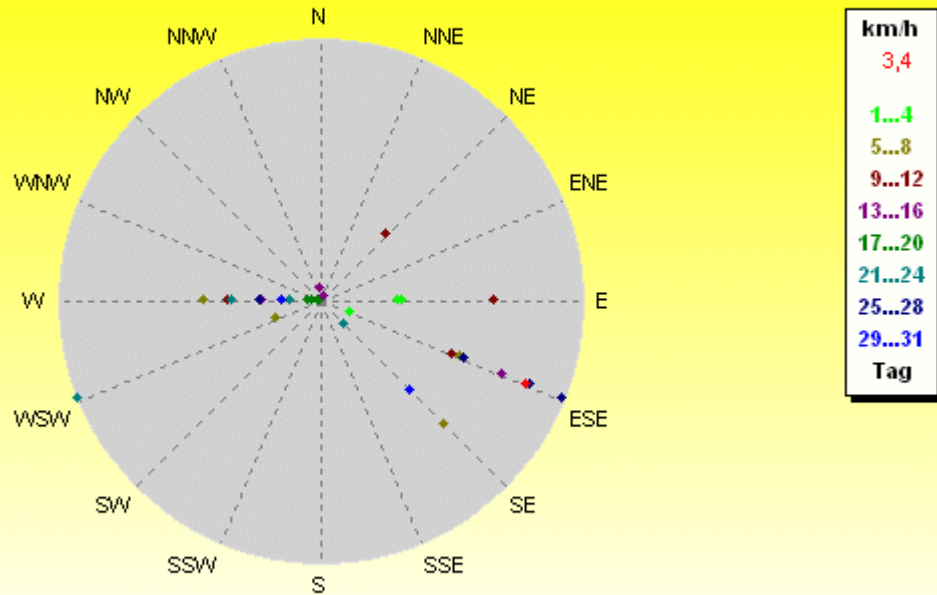






### Verteilung Windrichtung/Windgeschwindigkeit Oktober 2015

33154 Salzkotten-Oberntudorf, NRW

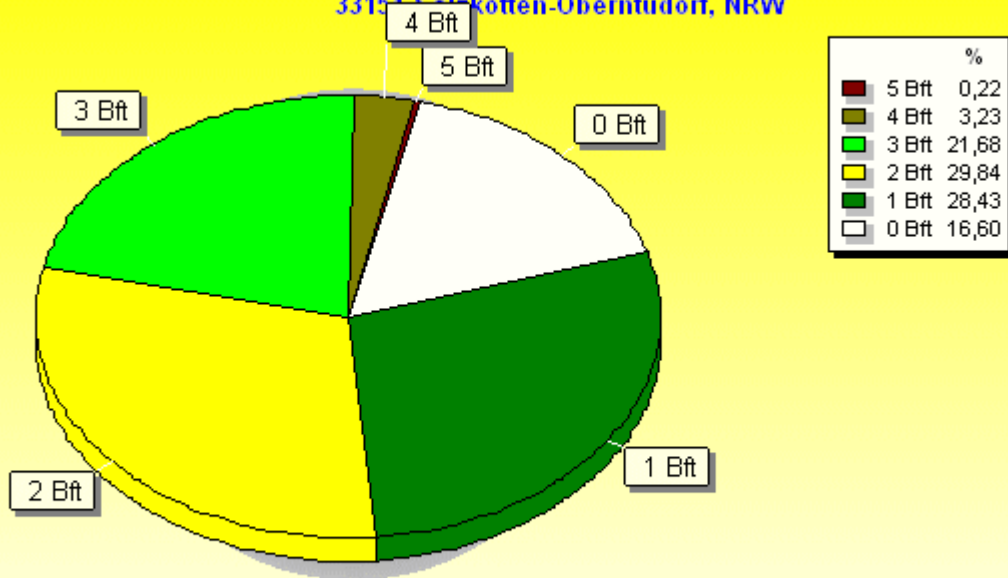


31 Werte - Ø 1,5km/h - Max. 11,3km/h - 5604.9 km

© WzWin32 - Wetterstation Oberntudorf 116m über NN . - © 1999-2015 Jürgen Pinger - Davis VantagePro2Plus

### Windböen: Verteilung Windstärke Oktober 2015

33154 Salzkotten-Oberntudorf, NRW



4464 Werte - Ø 7,5km/h - Max. 32,2km/h = Windböen - 5604.9 km

© WzWin32 - Wetterstation Oberntudorf 116m über NN . - © 1999-2015 Jürgen Pinger - Davis VantagePro2Plus

