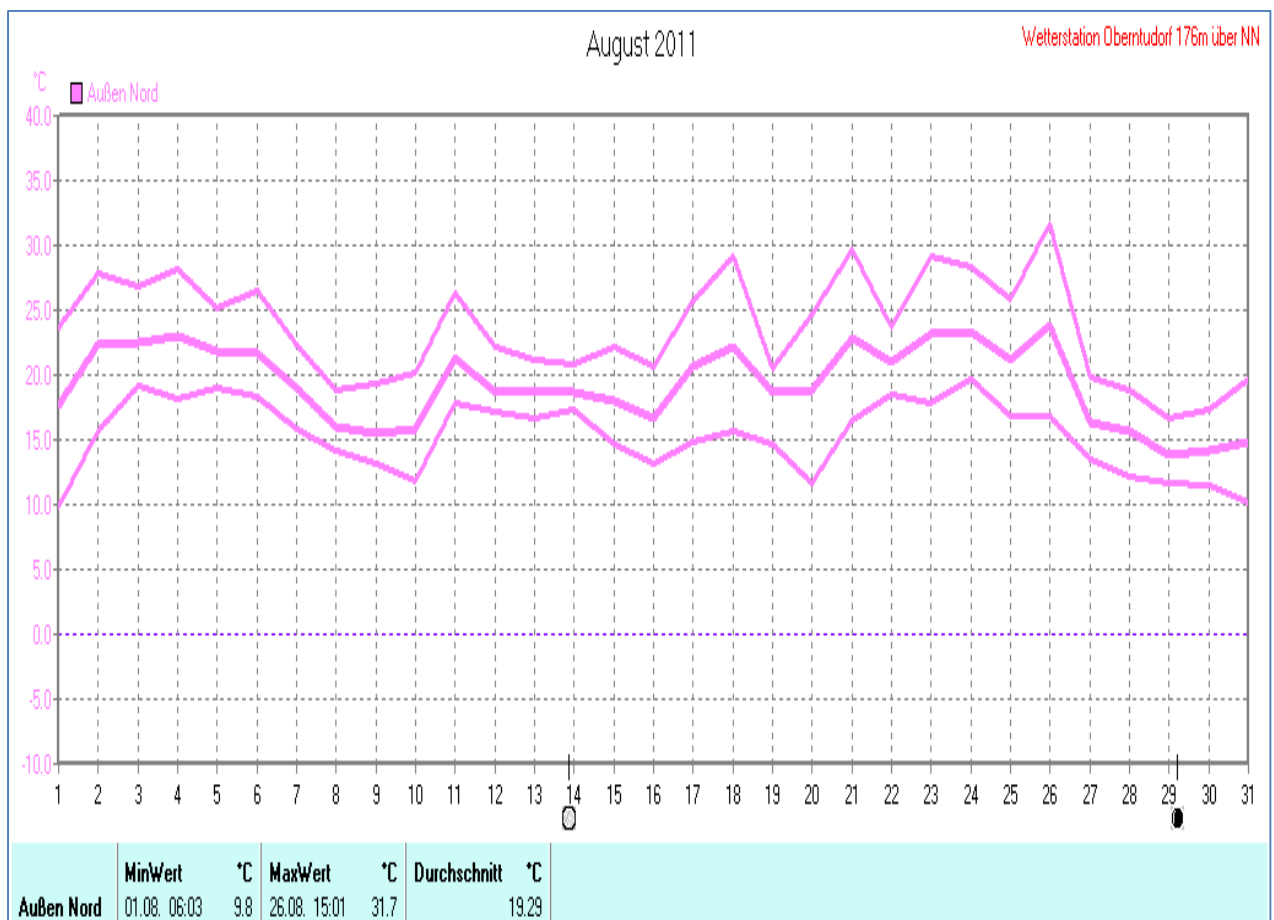
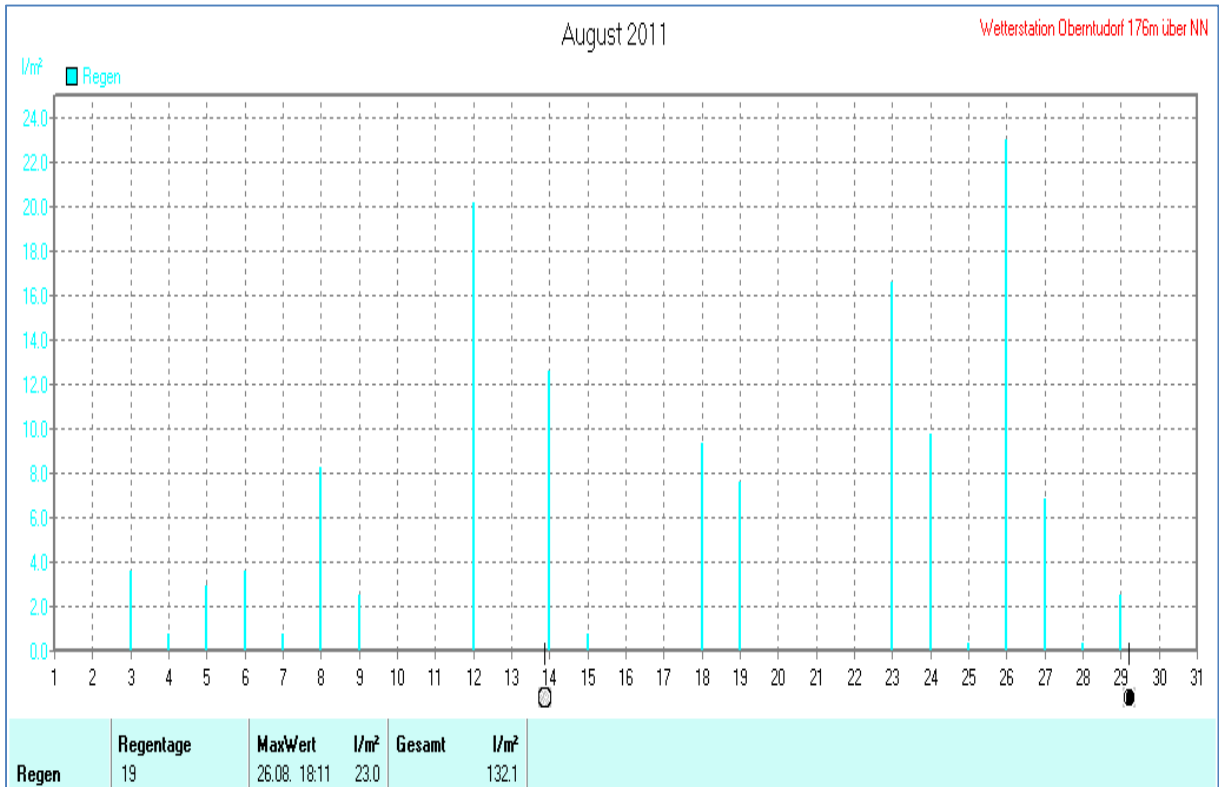
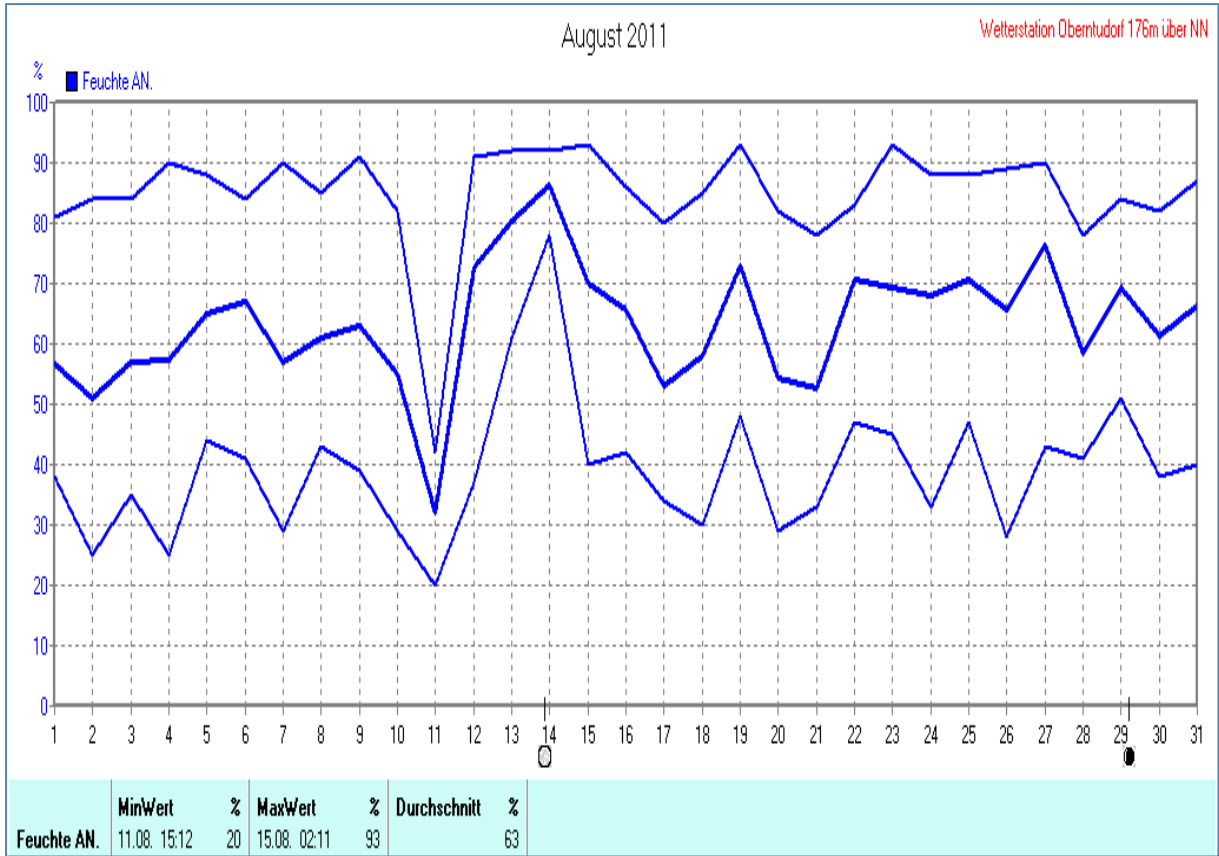
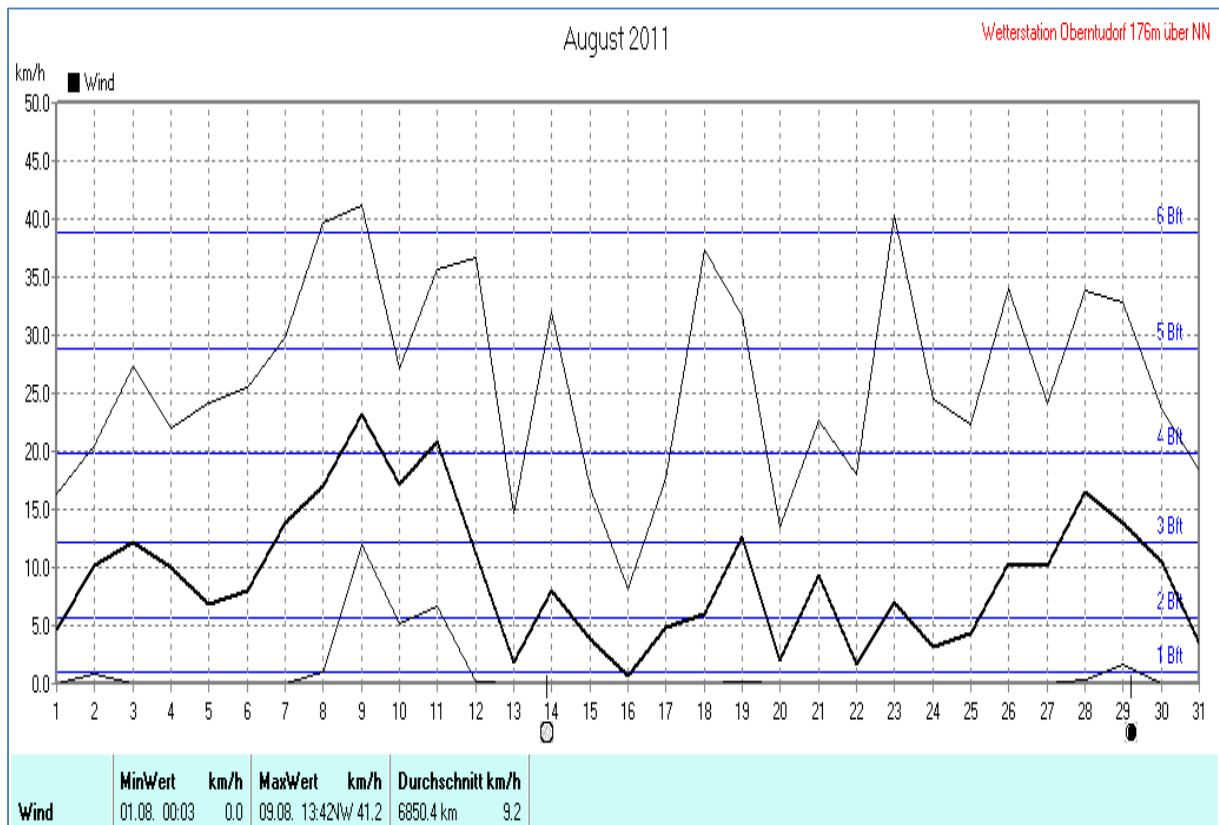
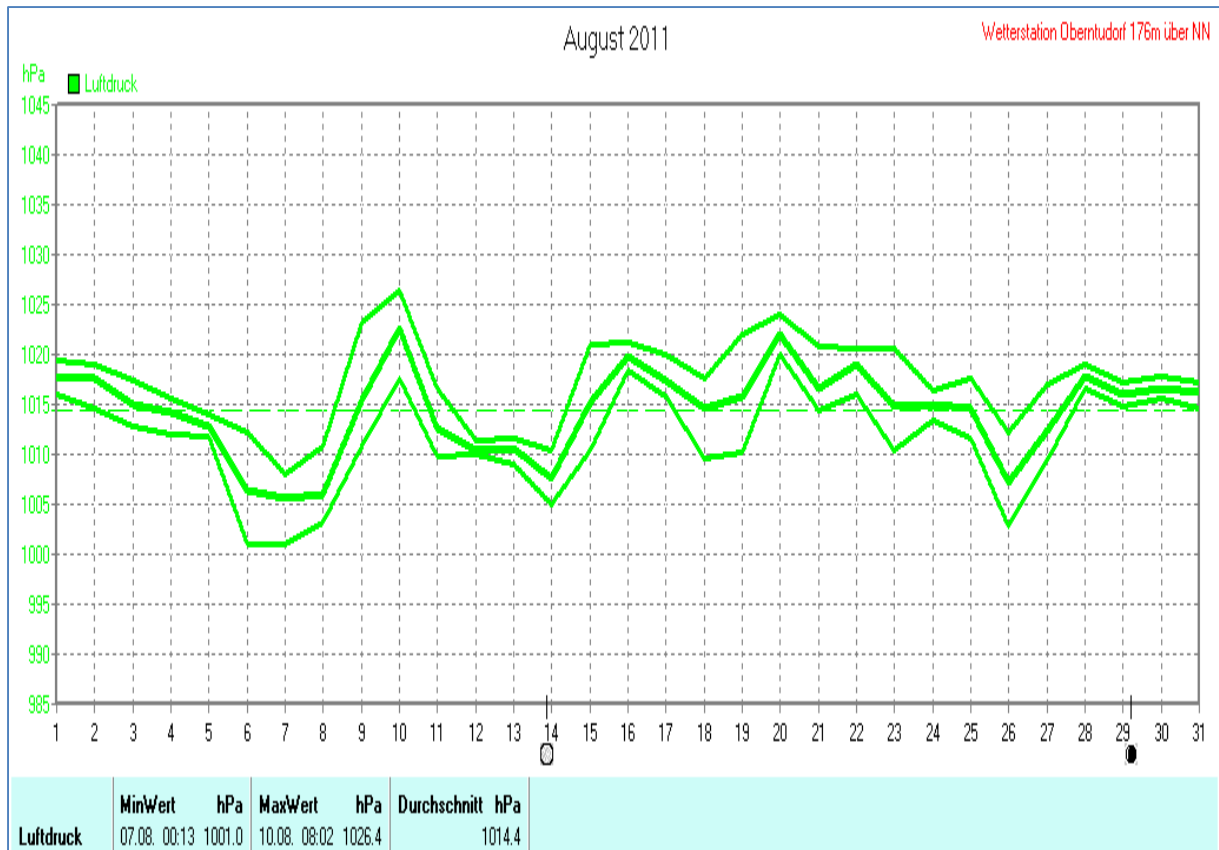


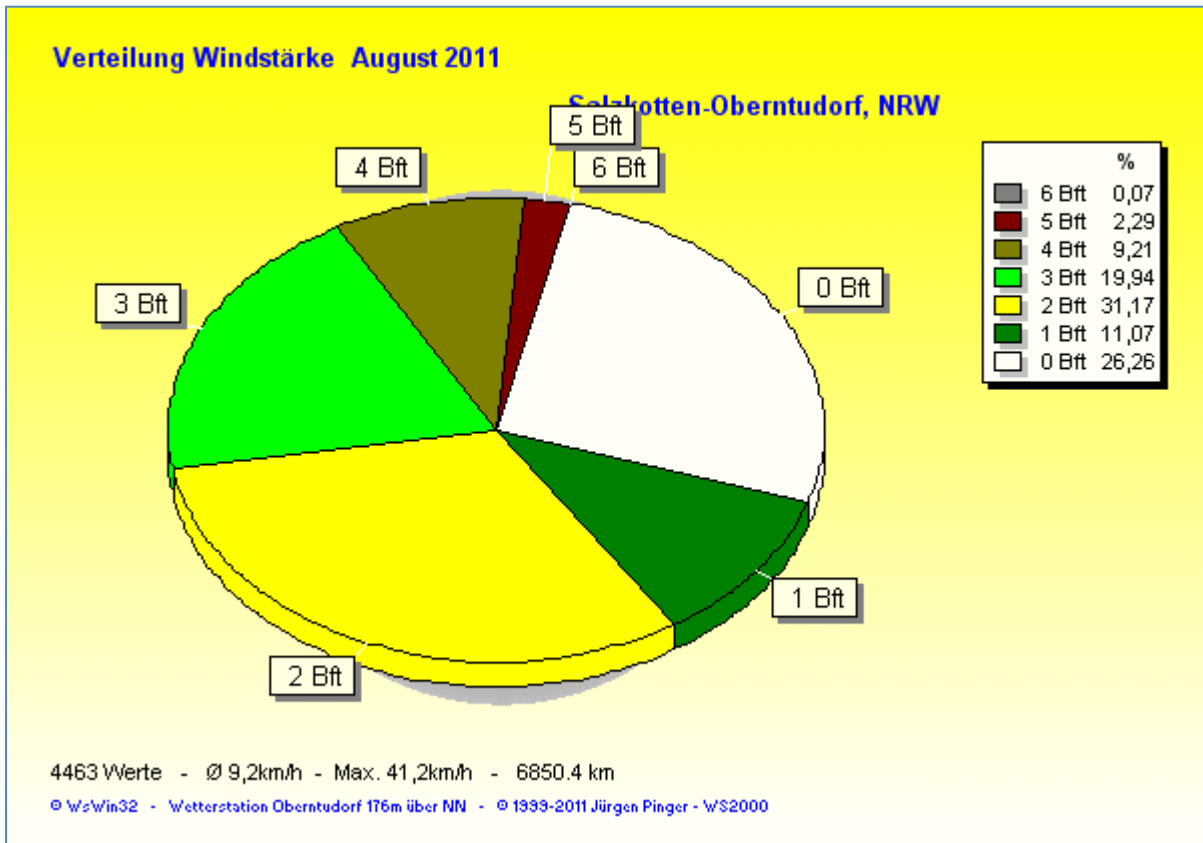
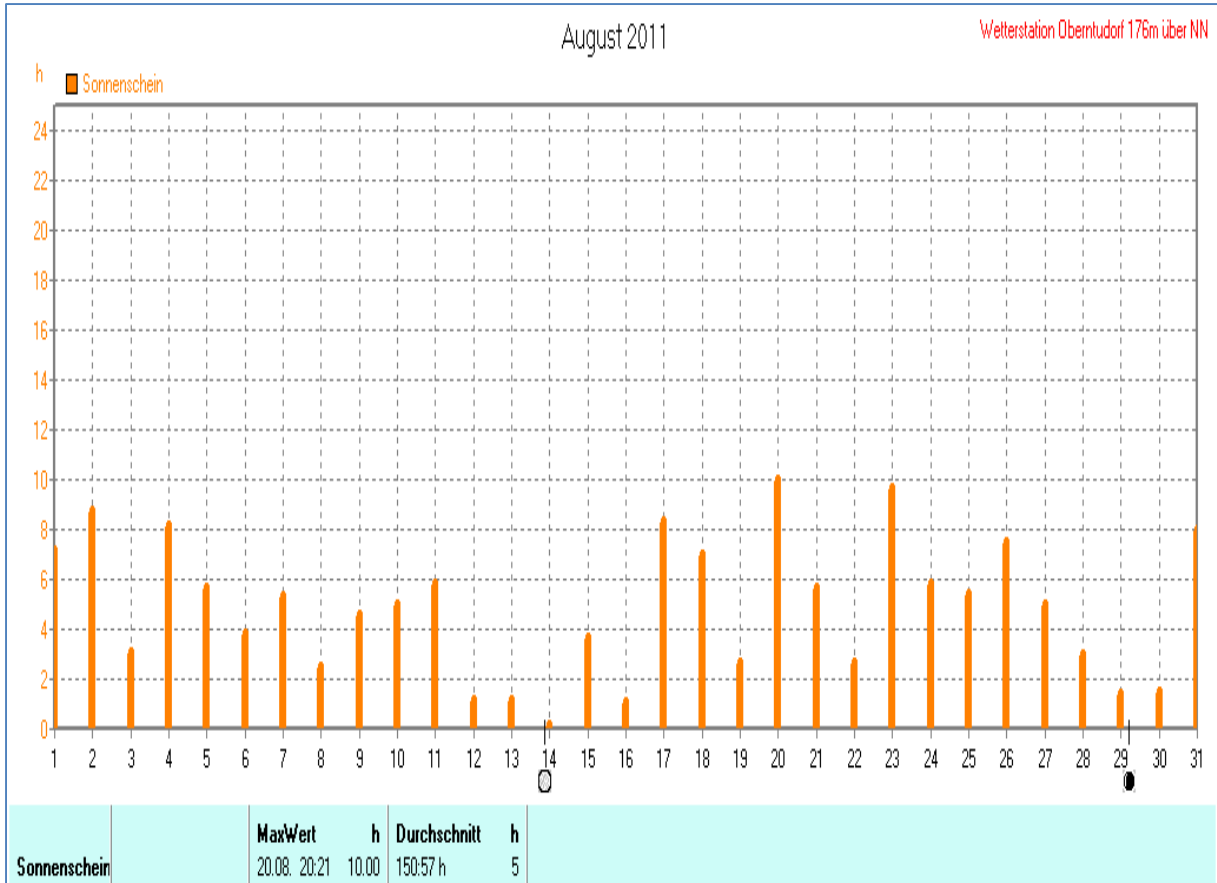
Wettertabelle und Grafiken August 2011 Station Oberntudorf

Wetterdaten August 2011 Station Oberntudorf							
Meßgröße	Minimum	Zeit	Datum	Maximum	Zeit	Datum	Durchschnitt
Lufttemperatur	9,8 °C	06:03	01.08.2011	31,7 °C	15:01	26.08.2011	19,3 °C
Bodentemperatur	9,1 °C	05:52	01.08.2011	31,2 °C	15:31	26.08.2011	17,8 °C
Taupunkt	-0,2 °C	18:42	11.08.2011	20,3 °C	22:31	23.08.2011	11,4 °C
Windchill	4,9 °C	07:52	10.08.2011	31,6 °C	16:21	26.08.2011	17,8 °C
Luftfeuchte A	20%	15:12	11.08.2011	93%	02:11	15.08.2011	63%
Luftdruck	1001,0 hPa	00:13	07.08.2011	1026,4 hPa	08:02	10.08.2011	1014,4 hPa
Wind km/h				41,2 km/h	13:42	09.08.2011	9,2 km/h
Windrichtung				N-NW	13:42	09.08.2011	NW
Wind Verlauf							#6850.4 km
Regenmenge				23,0 l/m ²	18:11	26.08.2011	#132,120 l/m ²
Luftdruck							#121,423 l/m ²
Sonne h				10:00 h	20:21	20.08.2011	#150:57 h



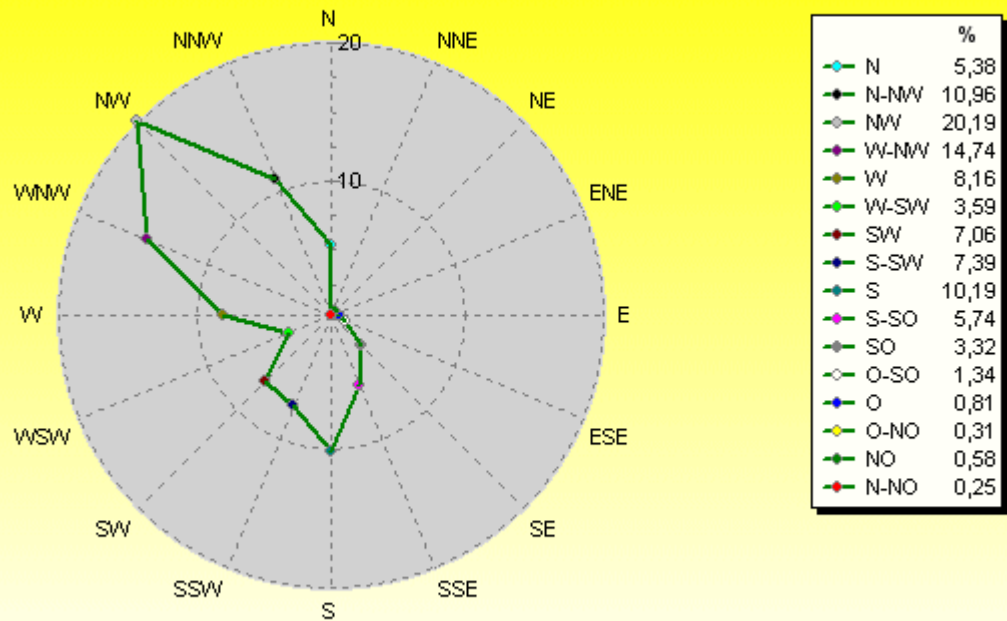






Verteilung Windrichtung August 2011

Salzkotten-Oberntudorf, NRW



4463 / 0 Werte -> 0.0% Windstille - Ø 9,2km/h - Max. 41,2km/h - 6850.4 km

© WzWin32 - Wetterstation Oberntudorf 176m über NN - © 1993-2011 Jürgen Pinger - WS2000