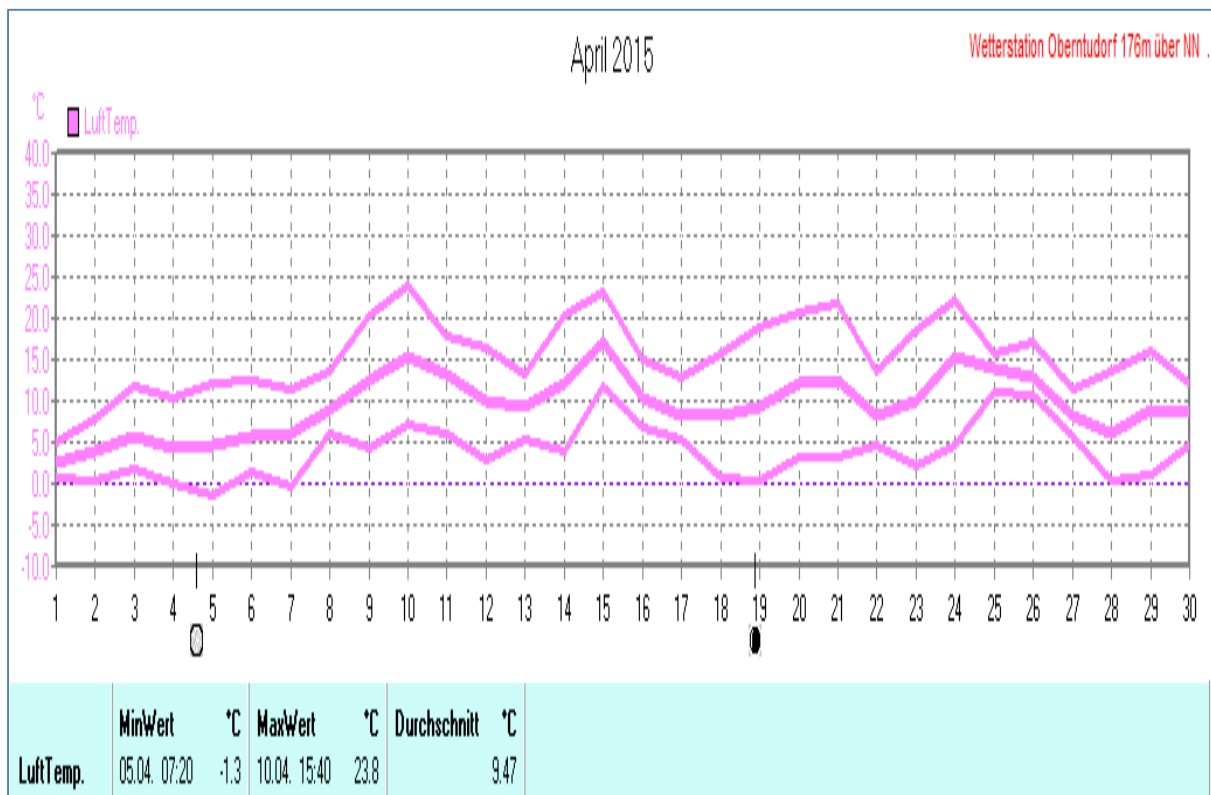
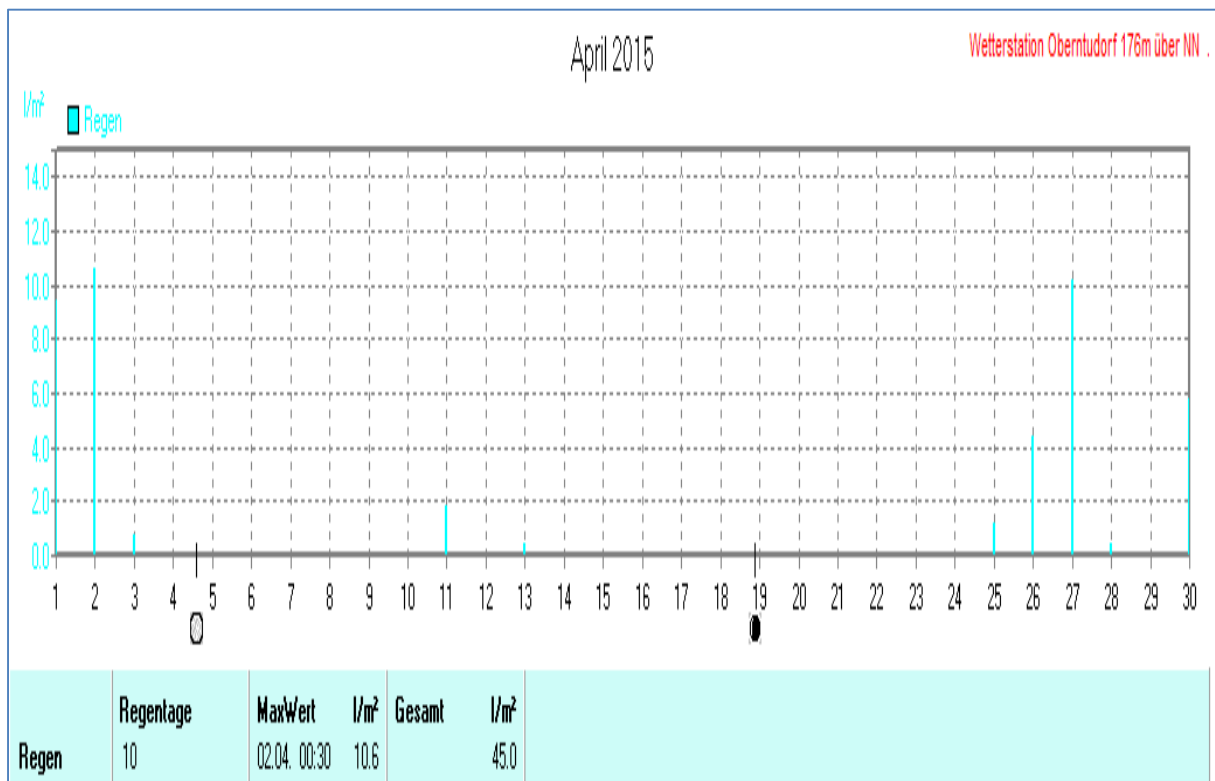
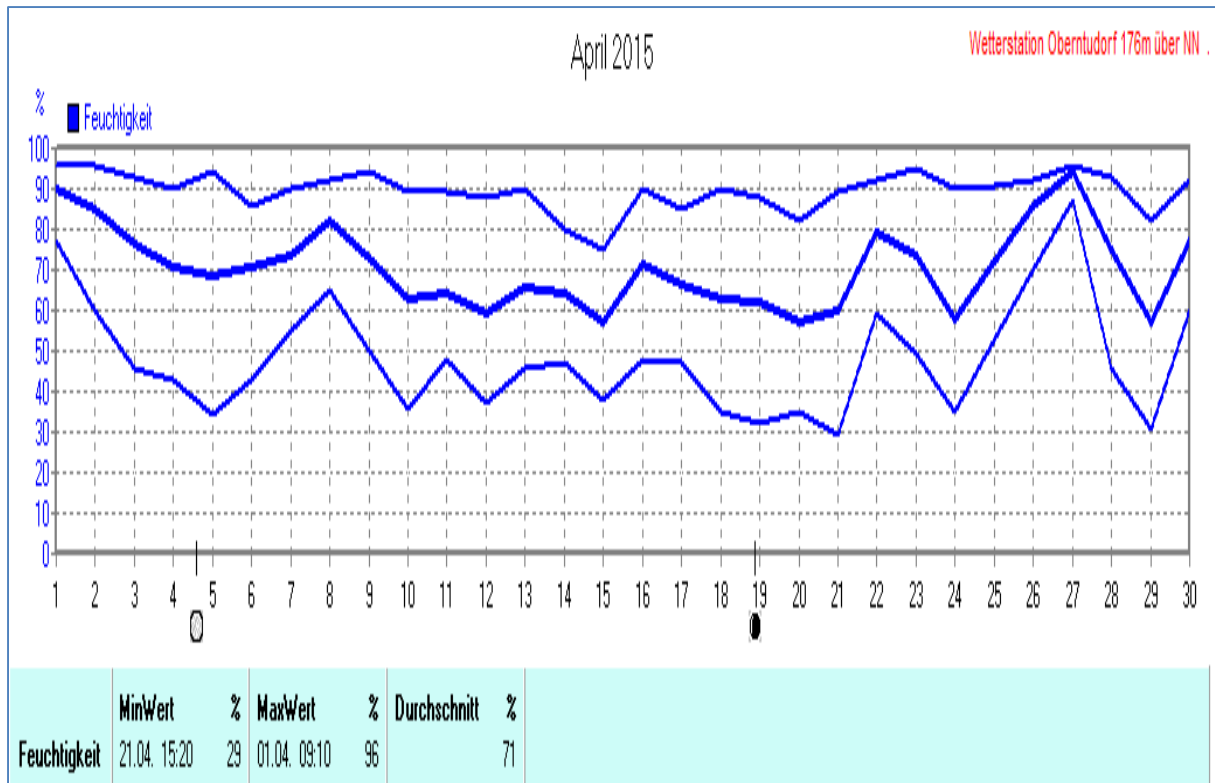
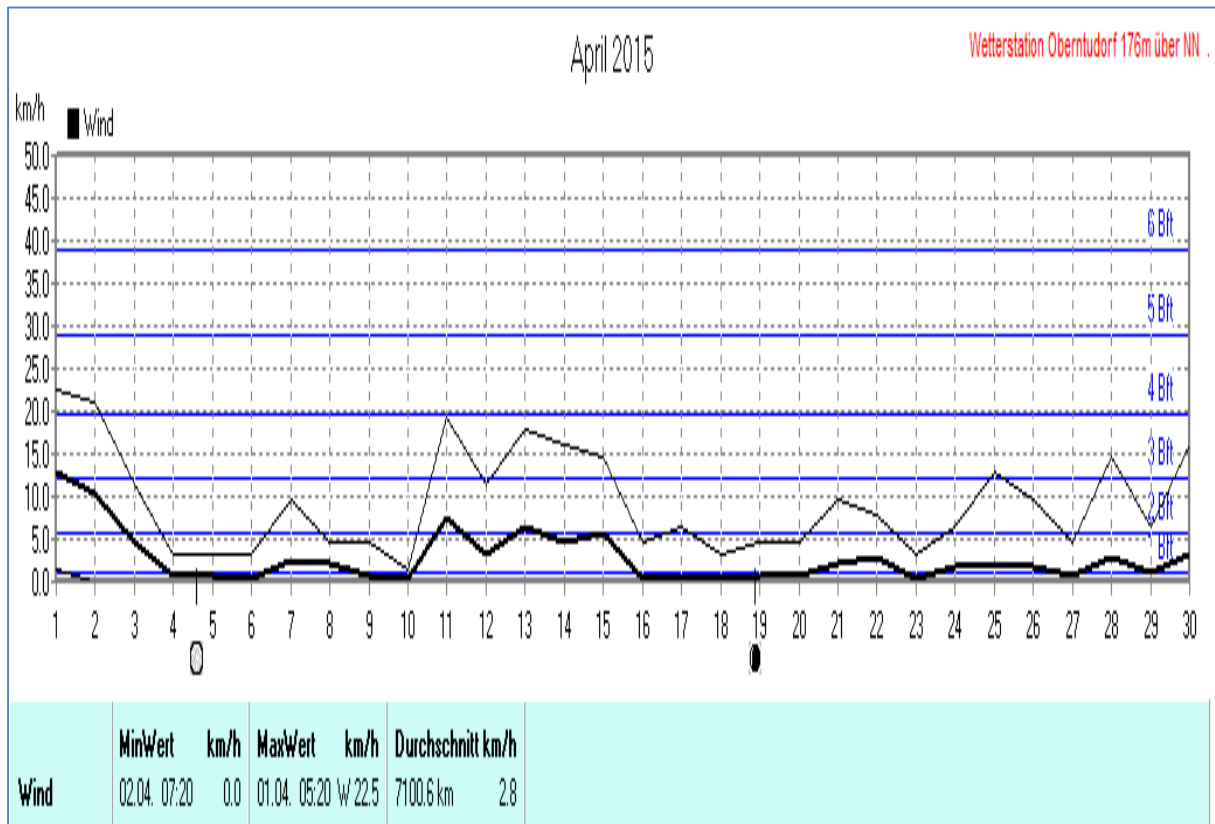
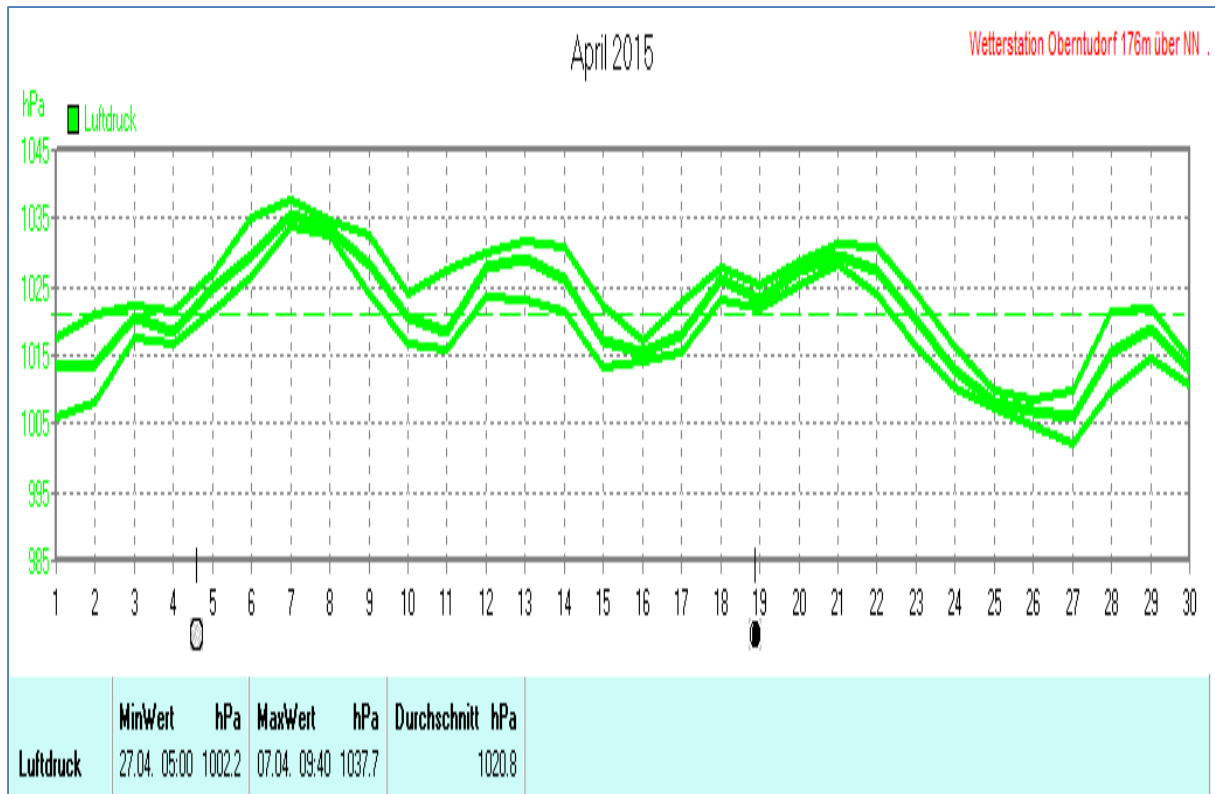


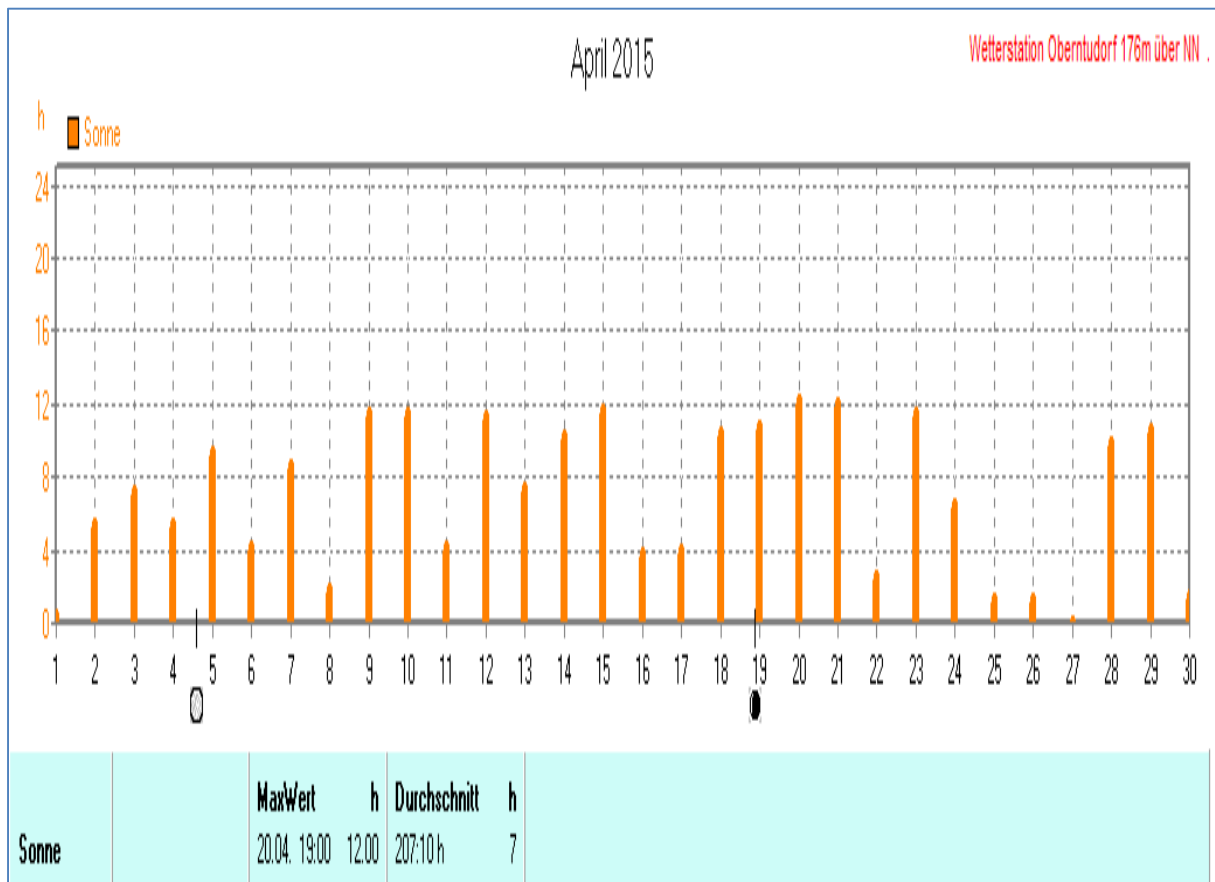
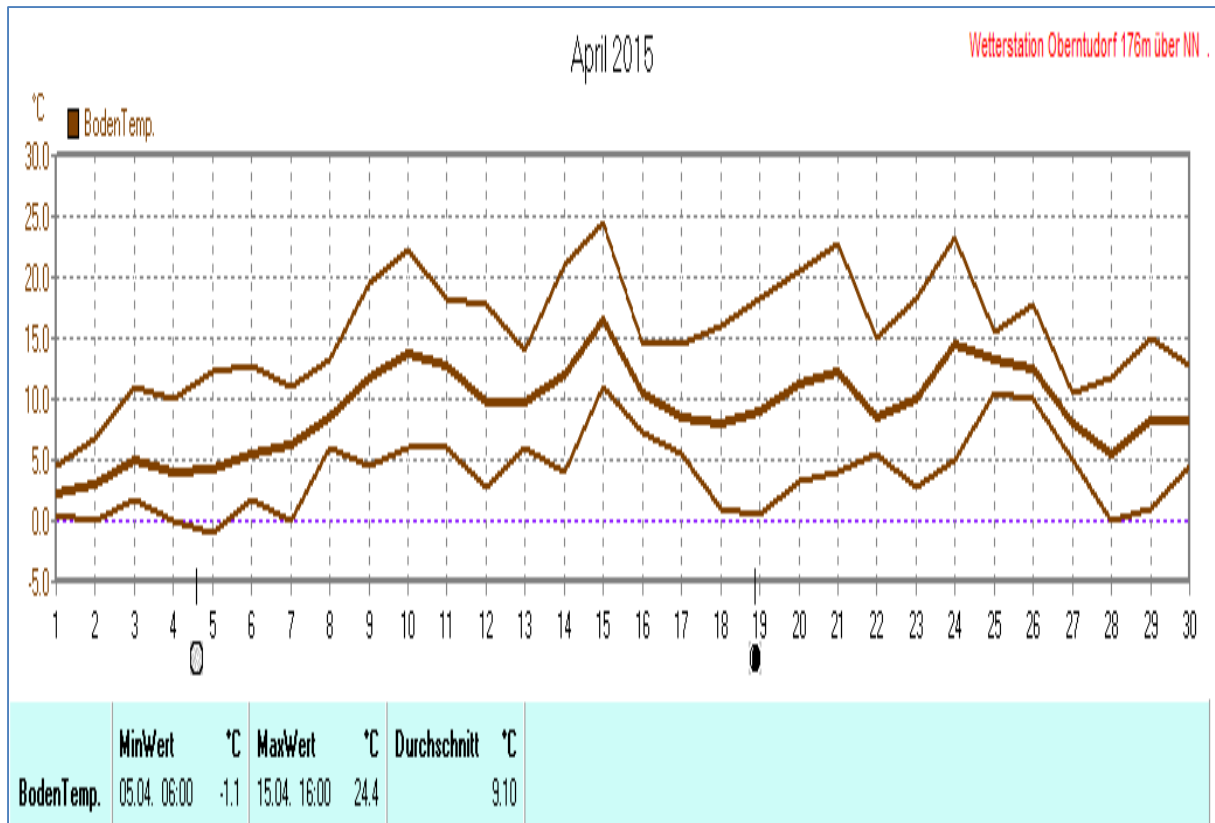
Wettertabelle und Grafiken April 2015 Station Oberntudorf

<u>Wetterdaten April 2015 Station Oberntudorf</u>							
Meßgröße	Minimum	Zeit	Datum	Maximum	Zeit	Datum	Durchschnitt
Lufttemperatur	-1,3 °C	07:20	05.04.2015	23,8 °C	15:40	10.04.2015	9,5 °C
Bodentemperatur	-1,1 °C	06:00	05.04.2015	24,4 °C	16:00	15.04.2015	9,1 °C
Luftfeuchtigkeit	29 %	15:20	21.04.2015	96 %	09:10	01.04.2015	71 %
Luftdruck	1002,2 hPa	05:00	27.04.2015	1037,7 hPa	09:40	07.04.2015	1020,8 hPa
Wind km/h				22,5 km/h	05:20	01.04.2015	2,8 km/h
Wind °				W	05:20	01.04.2015	W
Regen l/m ²				10,6 l/m ²	00:30	02.04.2015	#45,000 l/m ²
Evapotransp.							#66,444 l/m ²
UV-Index				5,2 UV-I	12:50	21.04.2015	2,1 UV-I
Solar				968 W/m ²	13:30	16.04.2015	177 W/m ²
Sonne h				12:00 h	19:00	20.04.2015	#207:10 h



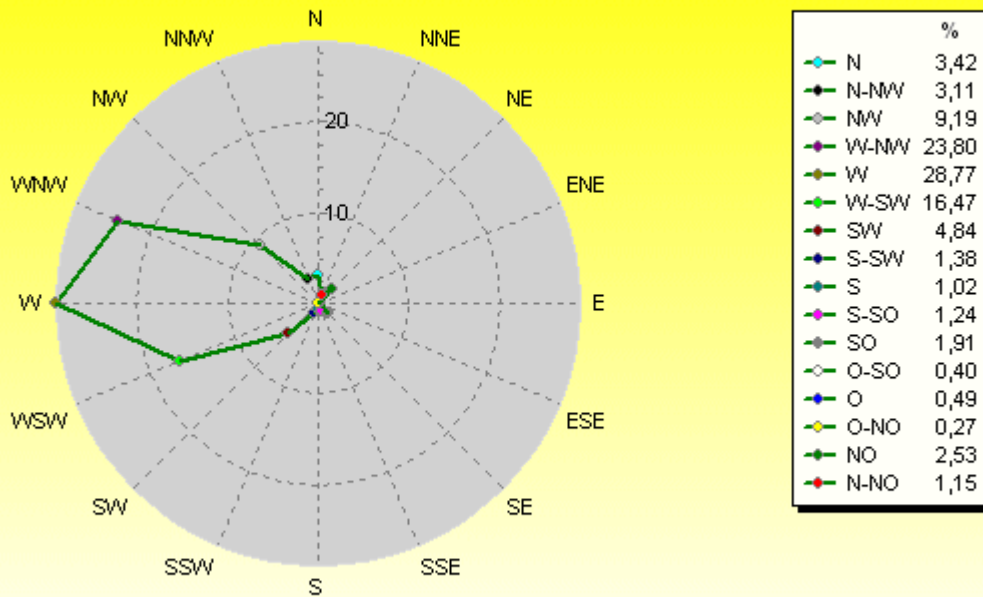






Verteilung Windrichtung April 2015

33154 Salzkotten-Oberdtudorf, NRW

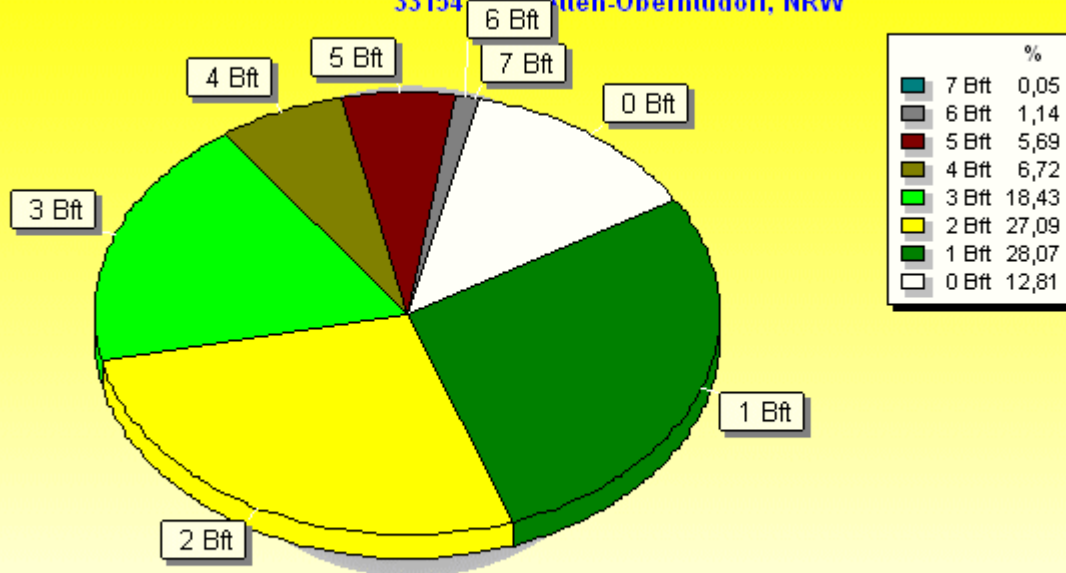


2252 / 2034 Werte -> 47.5% Windstille - Ø 2,8km/h - Max. 49,9km/h = Windböen - 7100.6 km

© WzWin32 - Wetterstation Oberdtudorf 116m über NN - © 1999-2015 Jürgen Pinger - Davis VantagePro2Plus

Windböen: Verteilung Windstärke April 2015

33154 Salzkotten-Oberdtudorf, NRW



4286 Werte - Ø 9,9km/h - Max. 49,9km/h = Windböen - 7100.6 km

© WzWin32 - Wetterstation Oberdtudorf 116m über NN - © 1999-2015 Jürgen Pinger - Davis VantagePro2Plus