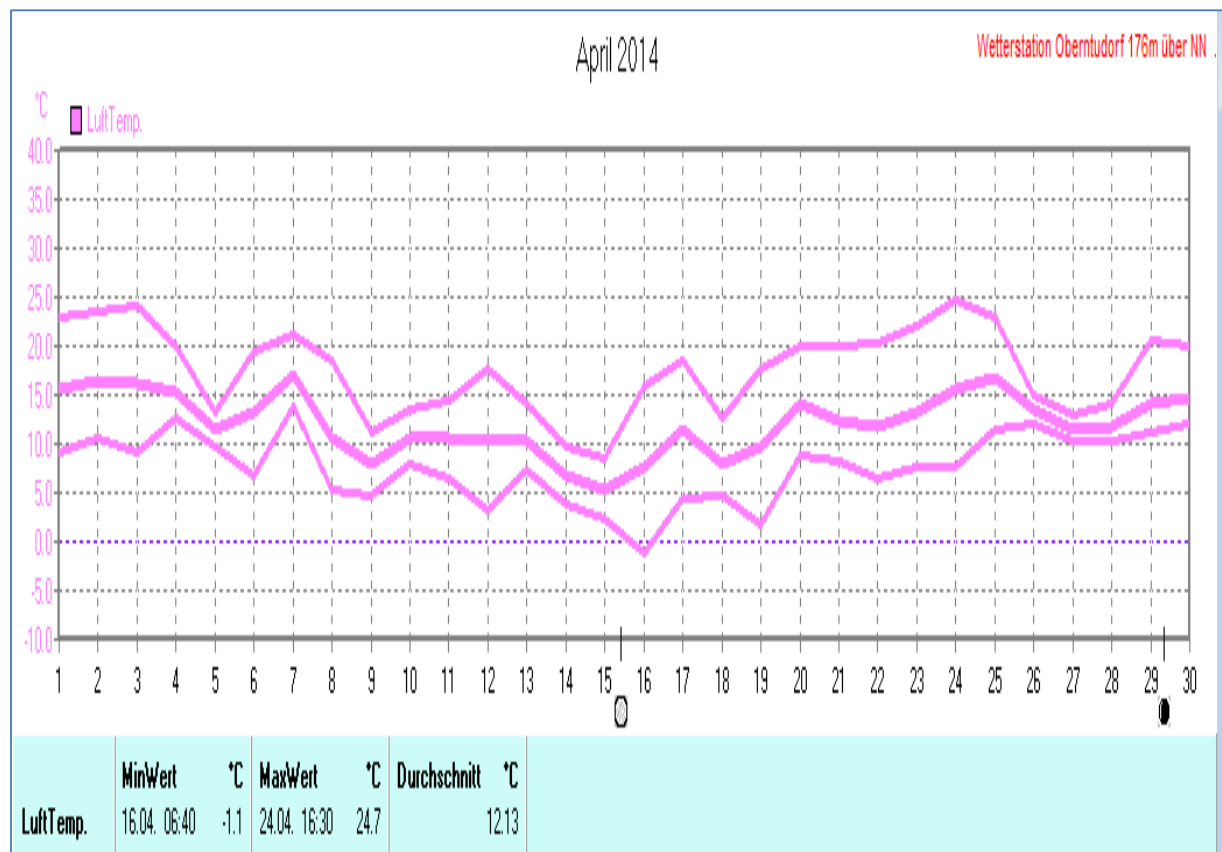
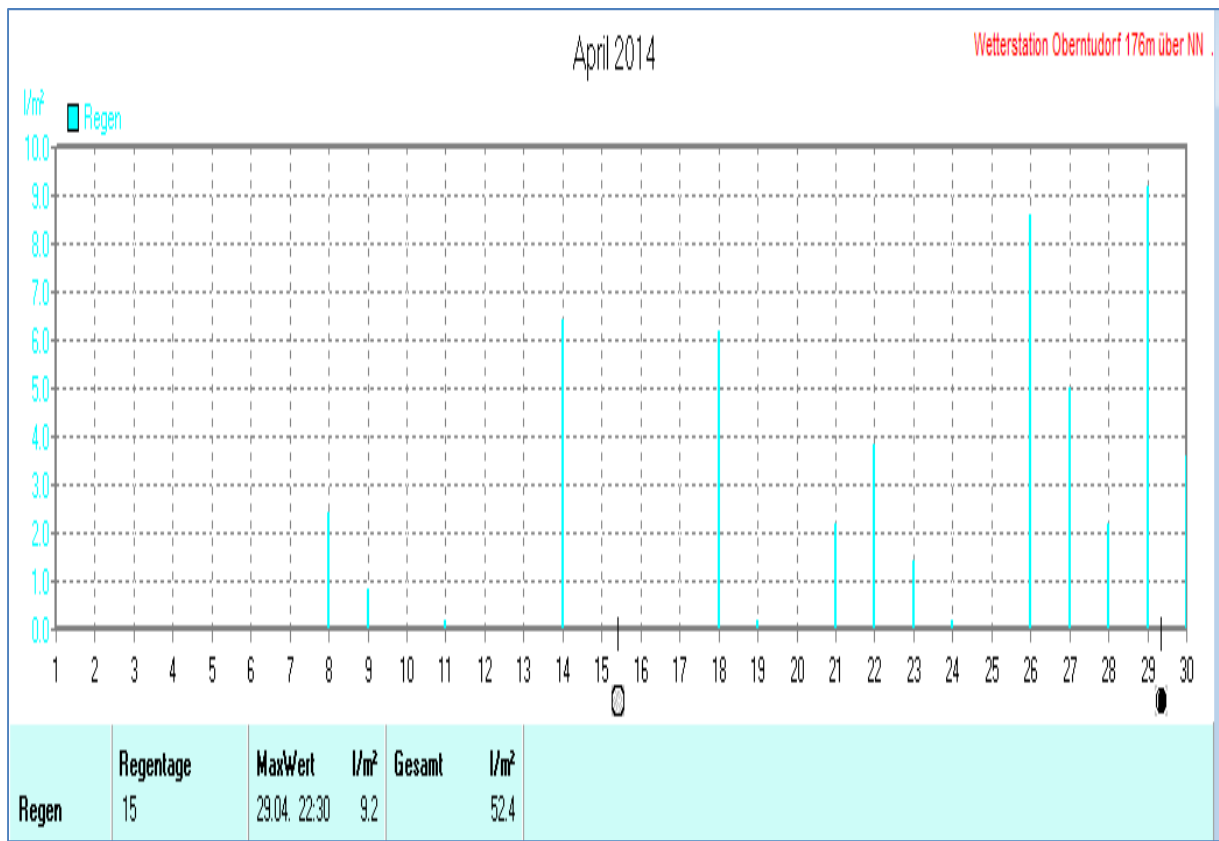
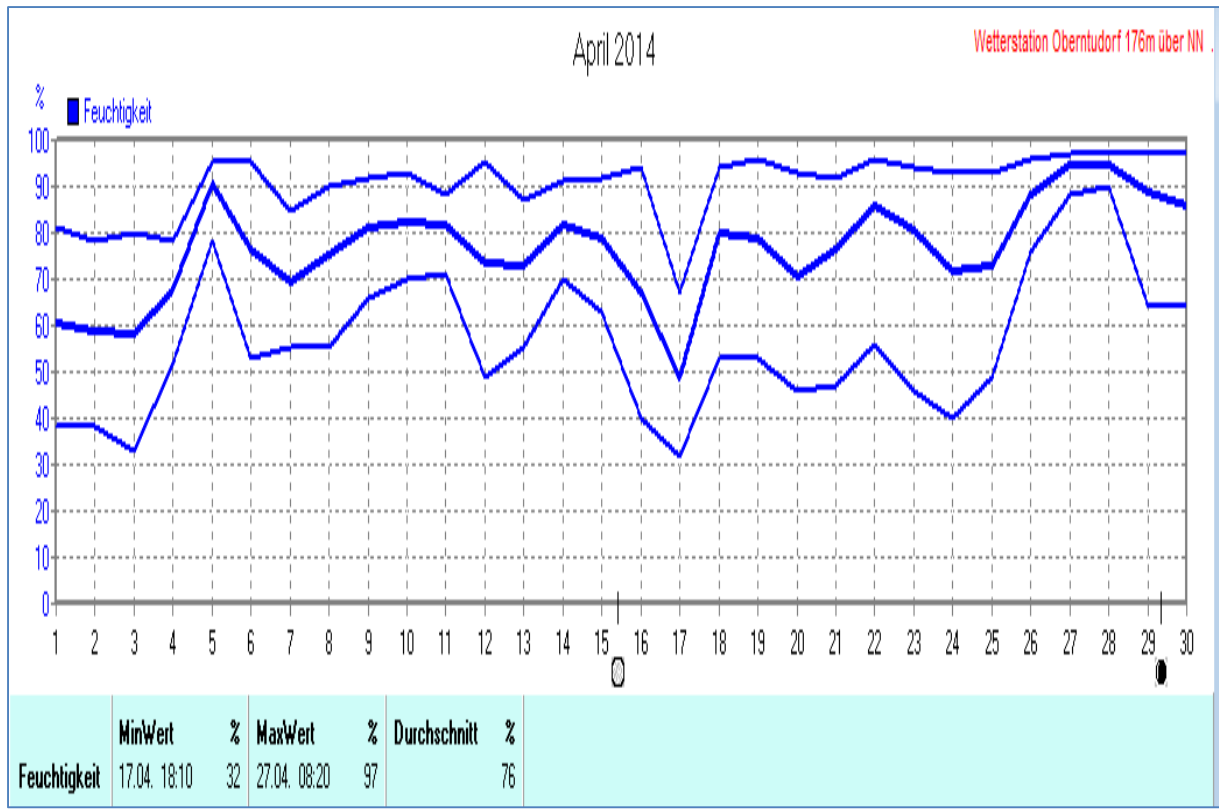
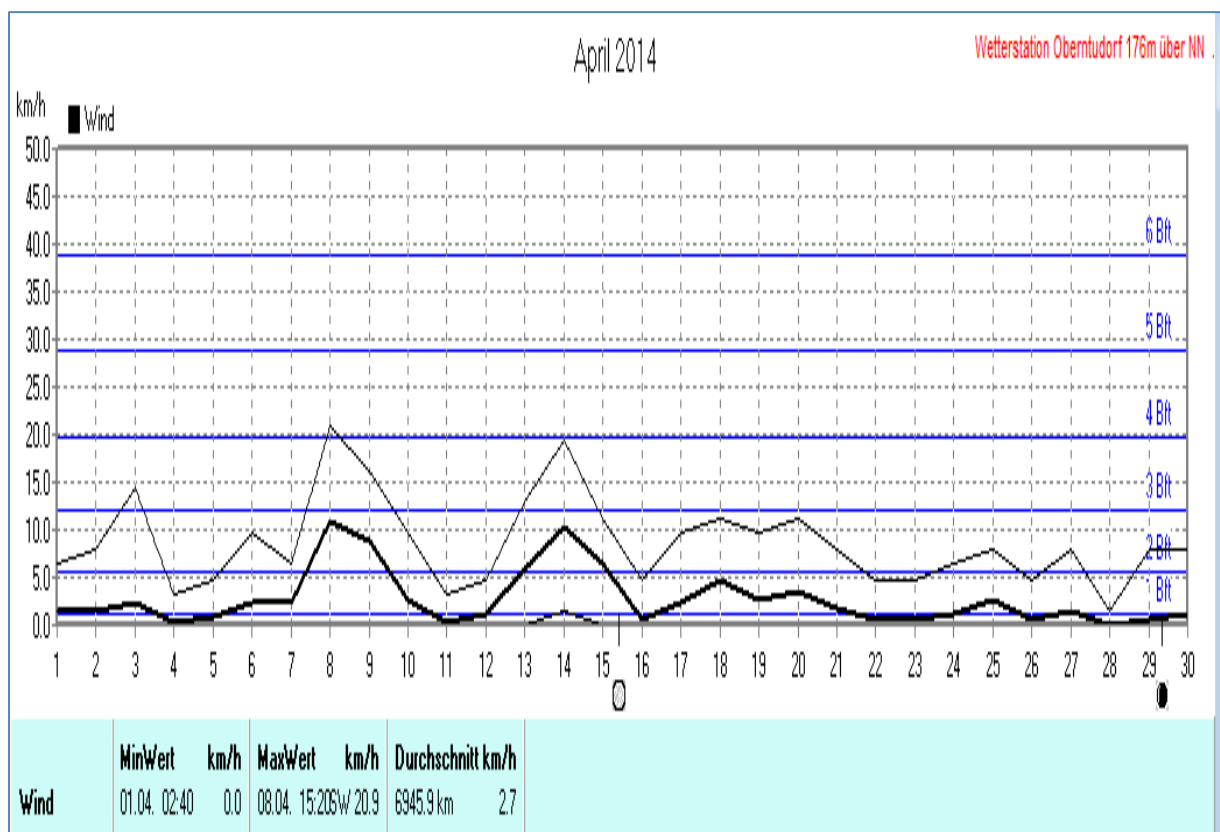
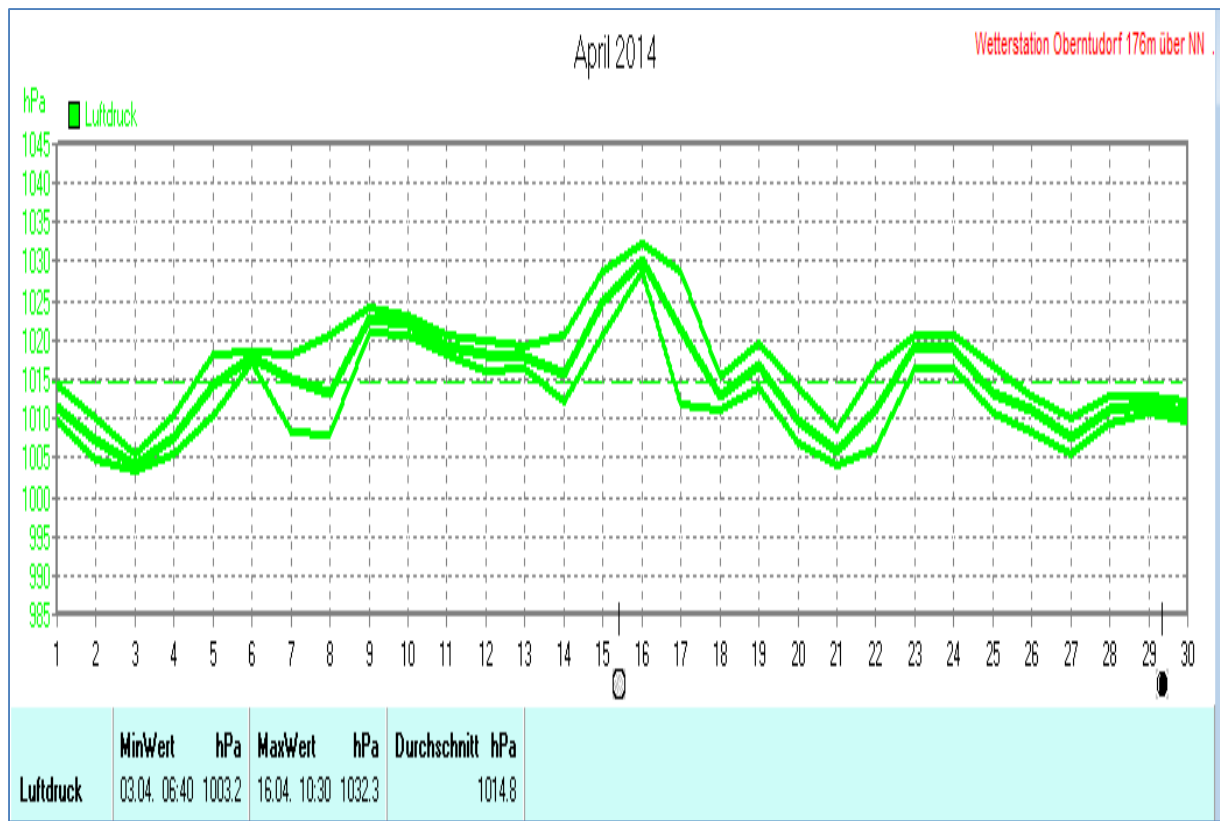


Wettertabelle und Grafiken April 2014 Station Oberntudorf

Wetterdaten April 2014 Station Oberntudorf							
Meßgröße	Minimum	Zeit	Datum	Maximum	Zeit	Datum	Durchschnitt
Lufttemp.	-1,1 °C	06:40	16.04.2014	24,7 °C	16:30	24.04.2014	12,1 °C
Bodentemp.	-0,6 °C	06:20	16.04.2014	22,2 °C	15:20	03.04.2014	11,3 °C
Luftfeuchte	32 %	18:10	17.04.2014	97 %	08:20	27.04.2014	76 %
Luftdruck	1003,2 hPa	06:40	03.04.2014	1032,3 hPa	10:30	16.04.2014	1014,8 hPa
Wind km/h				20,9 km/h	15:20	08.04.2014	2,7 km/h
Wind °				W-SW	15:20	08.04.2014	W
Regen l/m ²				9,2 l/m ²	22:30	29.04.2014	#52,400 l/m ²
Evapotransp.							#63,439 l/m ²
Solar				1157 W/m ²	13:20	22.04.2014	163 W/m ²
Sonne h				11:50 h	19:00	25.04.2014	#180:40 h

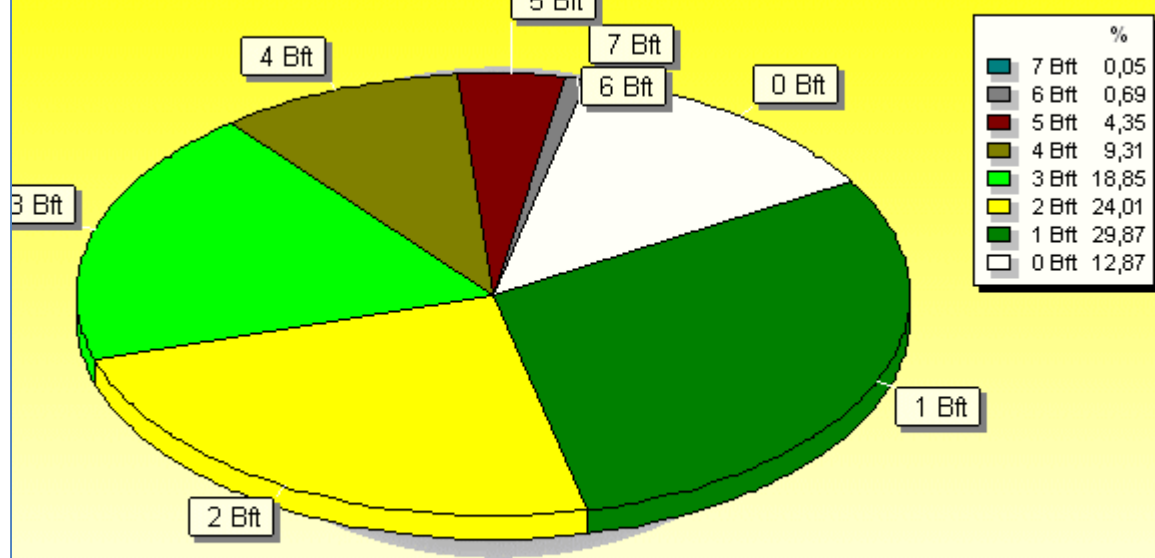






Windböen: Verteilung Windstärke April 2014

33154 Salzotten-Oberntudorf, NRW

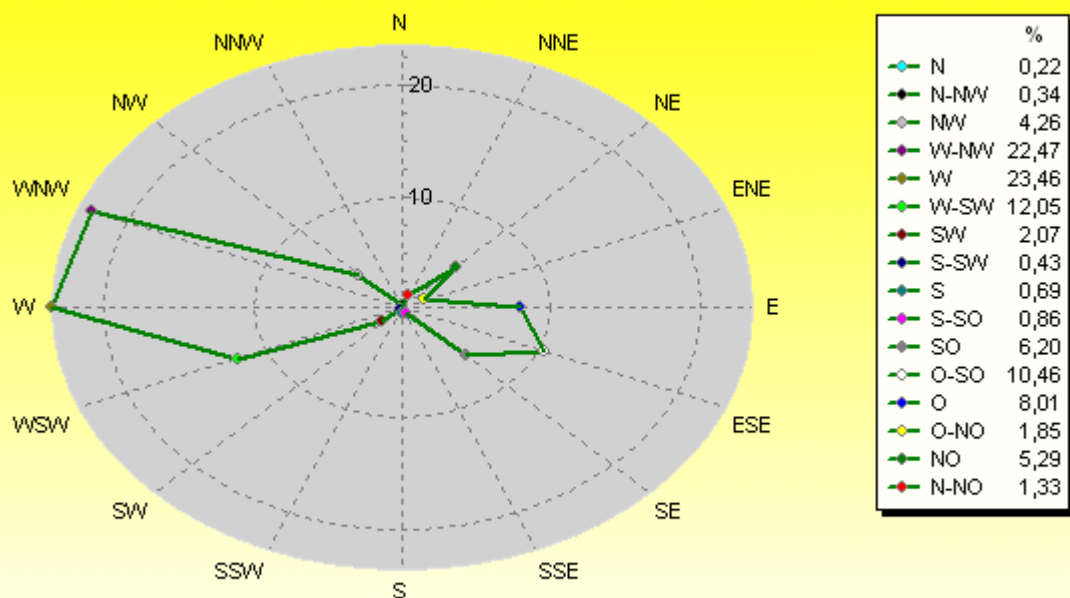


4319 Werte - Ø 9,6km/h - Max. 53,1km/h = Windböen - 6945.9 km

© WzWin32 - Wetterstation Oberntudorf 176m über NN . - © 1999-2014 Jürgen Pinger - Davis VantagePro2Plus

Verteilung Windrichtung April 2014

33154 Salzotten-Oberntudorf, NRW



2323 / 1996 Werte -> 46.2% Windstille - Ø 2,7km/h - Max. 53,1km/h = Windböen - 6945.9 km

© WzWin32 - Wetterstation Oberntudorf 176m über NN . - © 1999-2014 Jürgen Pinger - Davis VantagePro2Plus

